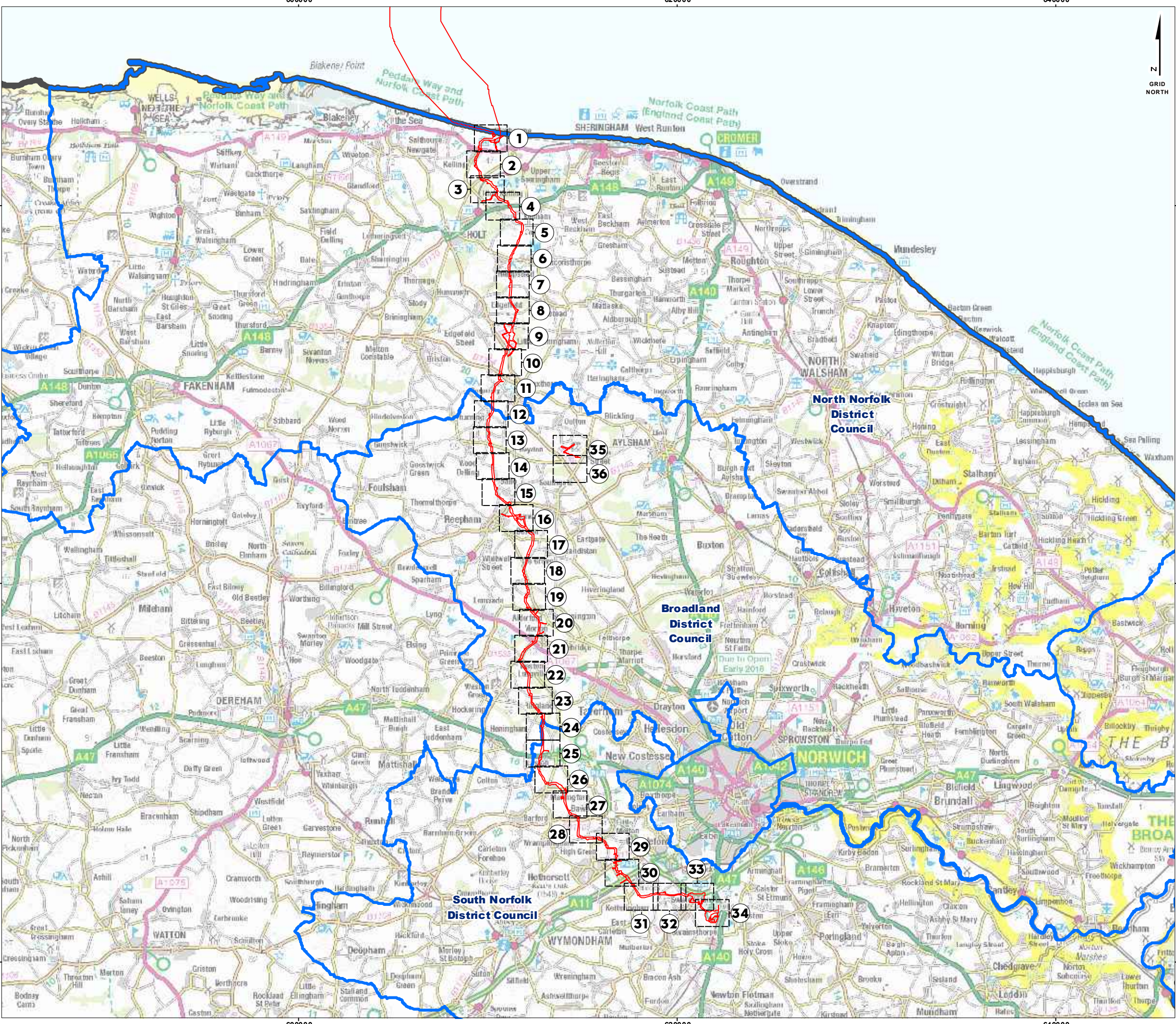


60000

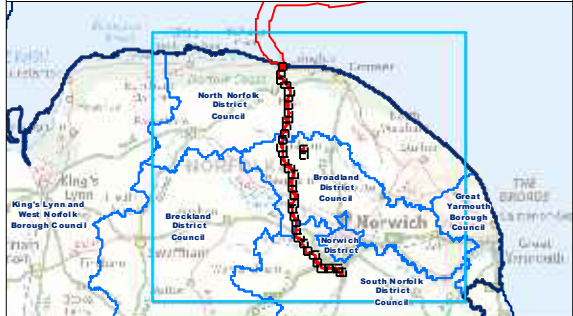
62000

64000



- Hornsea Three**
- Order Limits
- Local Authorities**
- District Authority
 - Norfolk County Council (inset map)

Source:
 Agreement For Lease © Crown Copyright 2018, all rights reserved
 Contains OS Open data © Crown copyright and database right 2018
 Contains OS basemap data © Crown copyright and database rights 2019 Ordnance Survey 0100031673



Reference System : OSGB36 Scale @A3: 1:200,000
 Projection : BNG Vertical reference: ODN

0 2 4 6 8 10 Kilometres

0 2 4 6 Miles

REV	REMARK	DATE
00	Initial Issue	01/11/2018
A	Hedgerow categories updated	03/10/2018
B	Hedgerow data & notes updated	01/11/2018

Hornsea Three
Figure 1: Important Hedgerow Index Sheet

Doc no: HOW03030_B
 Created by: XAMIJ
 Checked by: XAMIJ/CELGO
 Approved by: CELGO



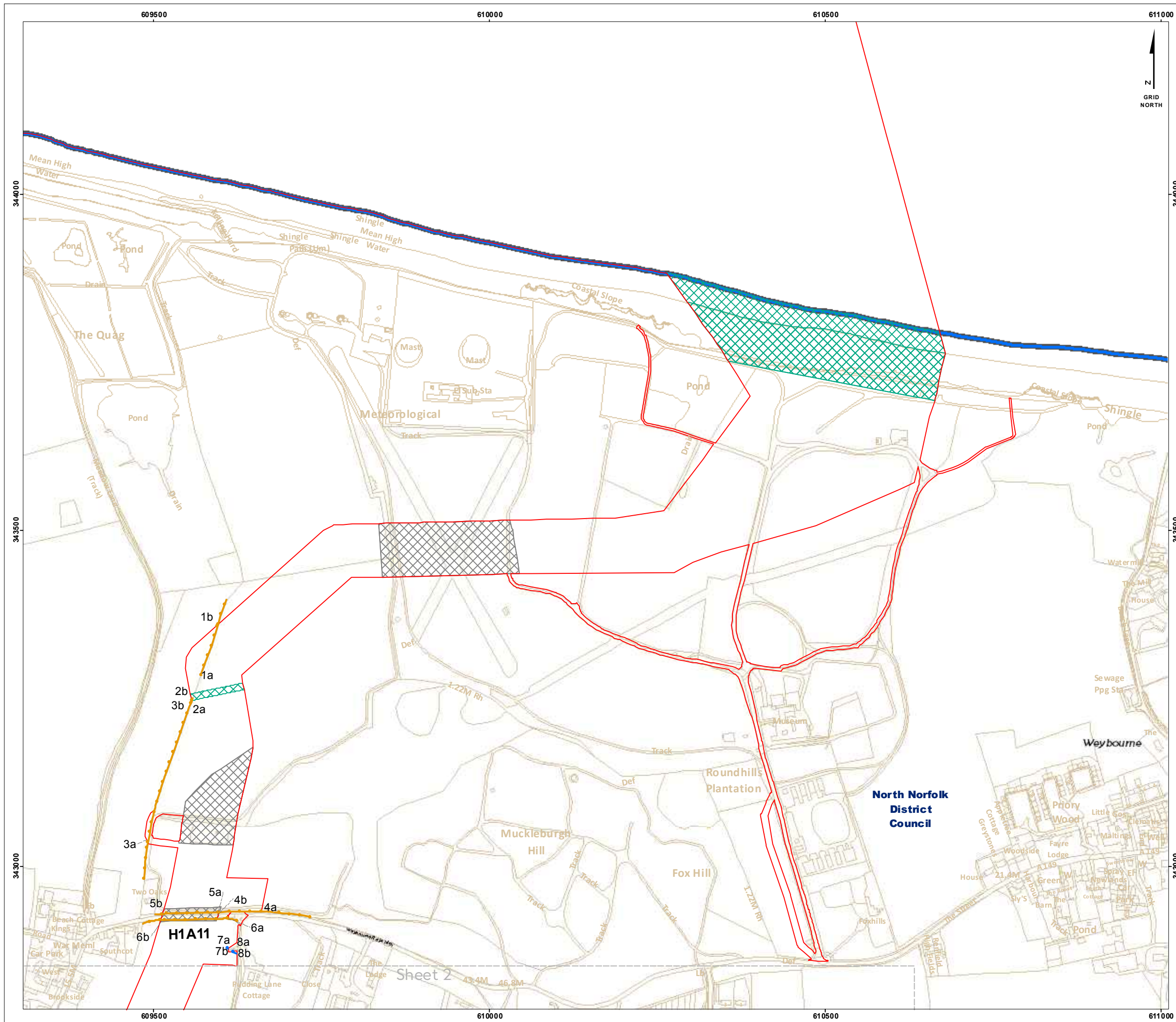
60000

62000

64000

340000
320000
300000

340000
320000
300000



Hornsea Three

- Order Limits

Hedgerows

- Other**
- Not Surveyed***

HDD Category Description

- Horizontal Directional Drilling only
- Horizontal Directional Drilling with haul road over or Open Cut

Local Authorities

- District Authority
- Norfolk County Council (inset map)

Hedgerow Notes:

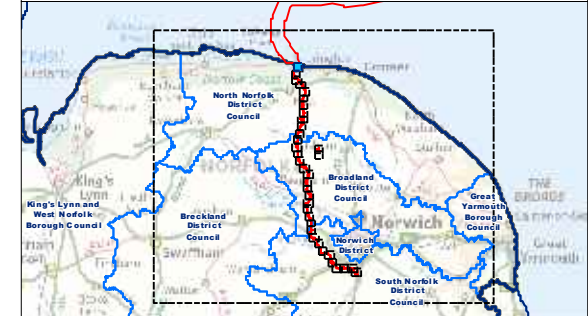
Important*: The hedgerow fulfils the criteria for importance set out in the Hedgerow Regulations (1997).

Other**: The hedgerow has been surveyed as part of a Phase 1 and/or hedgerow ecological survey, but has not been found to be important.

Not surveyed***: The presence of these hedgerows has been determined through aerial photography only.

Hedgerow labels beginning 'H' are assessed in the Hedgerow Survey [APP-130].

Source:
 Agreement For Lease © Crown Copyright 2018, all rights reserved
 Contains OS Open data © Crown copyright and database right 2018
 Contains OS basemap data © Crown copyright and database rights 2019 Ordnance Survey 0100031673



Reference System : OSGB36
 Projection : BNG
 Scale @A3:1:5,500
 Vertical reference: ODN

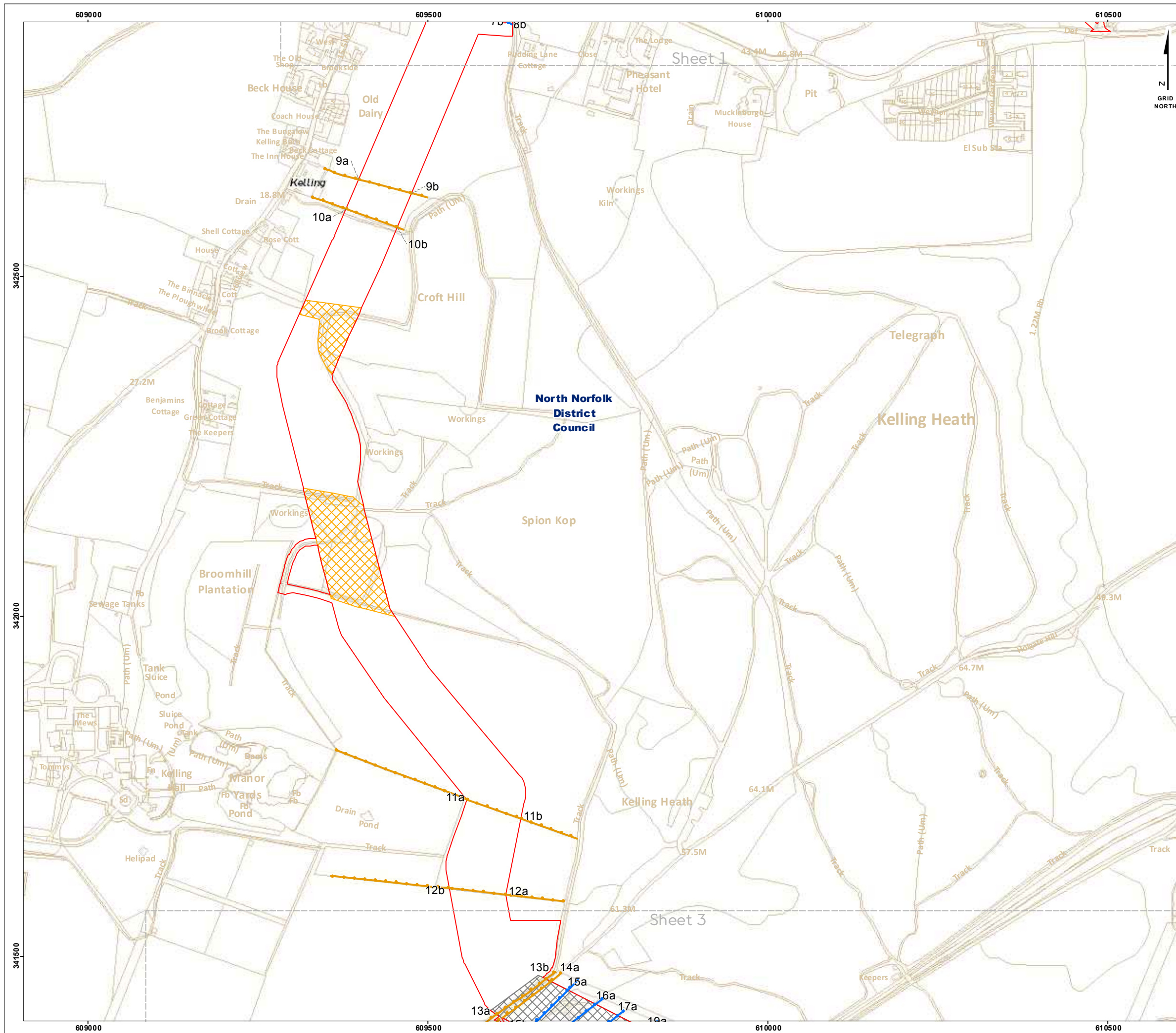
0 200 Metres
 0 200 Yards

REV	REMARK	DATE
00	Initial Issue	01/11/2018
A	Hedgerow categories updated	03/10/2018
B	Hedgerow data & notes updated	01/11/2018

Hornsea Three
Figure 1: Important Hedgerow
 Sheet - 1 of 36

Doc no: HOW030300_B
 Created by: XAMIJ
 Checked by: XAMIJ/CELGO
 Approved by: CELGO





Hornsea Three

- Order Limits
- Hedgerows
 - Other**
 - Not Surveyed***
- HDD Category Description
 - Horizontal Directional Drilling only
 - Horizontal Directional Drilling with haul road over
- Local Authorities
 - District Authority
 - Norfolk County Council (inset map)

Hedgerow Notes:

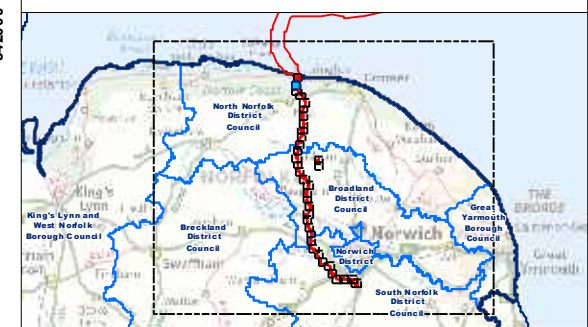
Important*: The hedgerow fulfils the criteria for importance set out in the Hedgerow Regulations (1997).

Other**: The hedgerow has been surveyed as part of a Phase 1 and/or hedgerow ecological survey, but has not been found to be important.

Not surveyed***: The presence of these hedgerows has been determined through aerial photography only.

Hedgerow labels beginning 'H' are assessed in the Hedgerow Survey [APP-130].

Source:
 Agreement For Lease © Crown Copyright 2018, all rights reserved
 Contains OS Open data © Crown copyright and database right 2018
 Contains OS basemap data © Crown copyright and database rights 2019 Ordnance Survey 0100031673

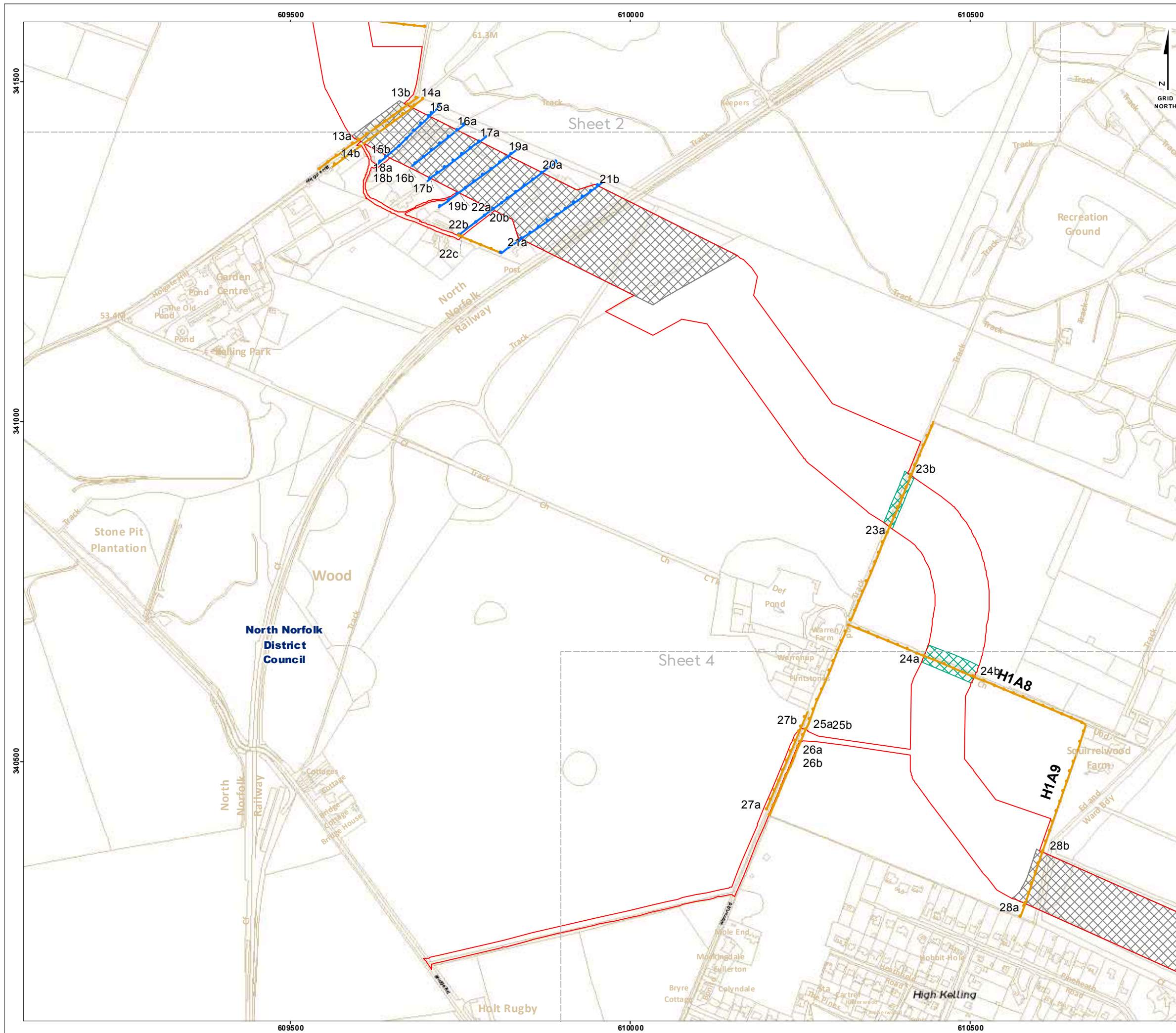


Reference System : OSGB36
 Projection : BNG
 Scale @A3:1:5,500
 Vertical reference: ODN

0 200 Metres
 0 200 Yards

REV	REMARK	DATE
00	Initial Issue	01/11/2018
A	Hedgerow categories updated	03/10/2018
B	Hedgerow data & notes updated	01/11/2018

Hornsea Three
Figure 1: Important Hedgerow
 Sheet - 2 of 36



Hornsea Three

Order Limits

Hedgerows

- Other**
- Not Surveyed***

HDD Category Description

- Horizontal Directional Drilling only
- Horizontal Directional Drilling with haul road over or Open Cut

Local Authorities

- District Authority
- Norfolk County Council (inset map)

Hedgerow Notes:

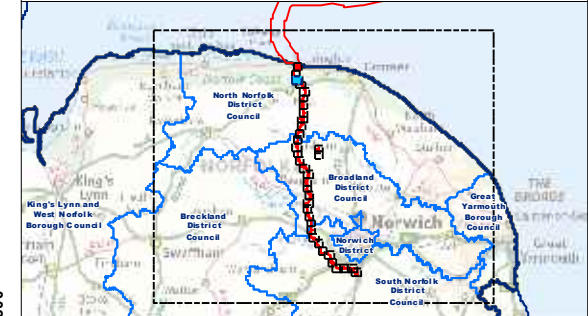
Important*: The hedgerow fulfils the criteria for importance set out in the Hedgerow Regulations (1997).

Other**: The hedgerow has been surveyed as part of a Phase 1 and/or hedgerow ecological survey, but has not been found to be important.

Not surveyed***: The presence of these hedgerows has been determined through aerial photography only.

Hedgerow labels beginning 'H' are assessed in the Hedgerow Survey [APP-130].

Source:
 Agreement For Lease © Crown Copyright 2018, all rights reserved
 Contains OS Open data © Crown copyright and database right 2018
 Contains OS basemap data © Crown copyright and database rights 2019 Ordnance Survey 0100031673

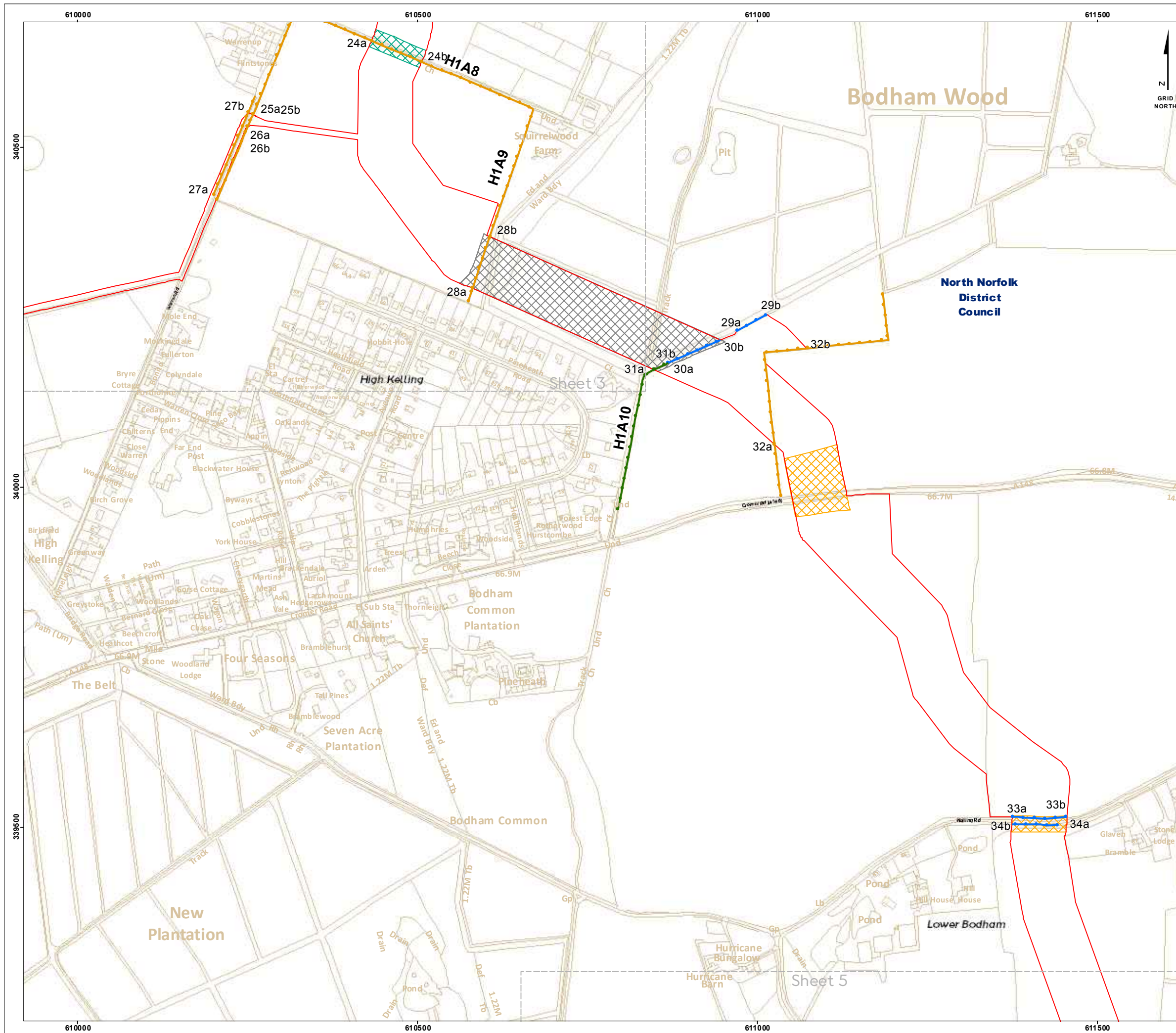


Reference System : OSGB36
 Projection : BNG
 Scale @A3:1:5,500
 Vertical reference: ODN

0 200 Metres
 0 200 Yards

REV	REMARK	DATE
00	Initial Issue	01/11/2018
A	Hedgerow categories updated	03/10/2018
B	Hedgerow data & notes updated	01/11/2018

Hornsea Three
Figure 1: Important Hedgerow
 Sheet - 3 of 36



Hornsea Three

- Order Limits
- Hedgerows**
 - Important*
 - Other**
 - Not Surveyed***
- HDD Category Description**
 - Horizontal Directional Drilling only
 - Horizontal Directional Drilling with haul road over
 - Horizontal Directional Drilling with haul road over or Open Cut
- Local Authorities**
 - District Authority
 - Norfolk County Council (inset map)

Hedgerow Notes:

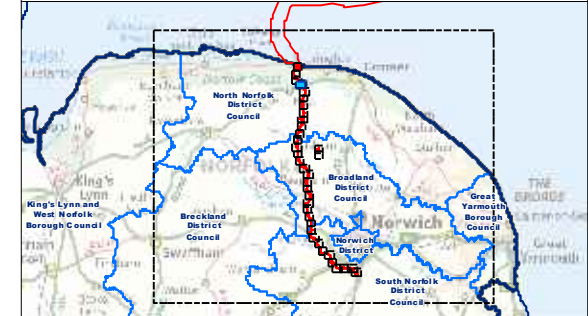
Important*: The hedgerow fulfils the criteria for importance set out in the Hedgerow Regulations (1997).

Other**: The hedgerow has been surveyed as part of a Phase 1 and/or hedgerow ecological survey, but has not been found to be important.

Not surveyed***: The presence of these hedgerows has been determined through aerial photography only.

Hedgerow labels beginning 'H' are assessed in the Hedgerow Survey [APP-130].

Source:
 Agreement For Lease © Crown Copyright 2018, all rights reserved
 Contains OS Open data © Crown copyright and database right 2018
 Contains OS basemap data © Crown copyright and database rights 2019 Ordnance Survey 0100031673

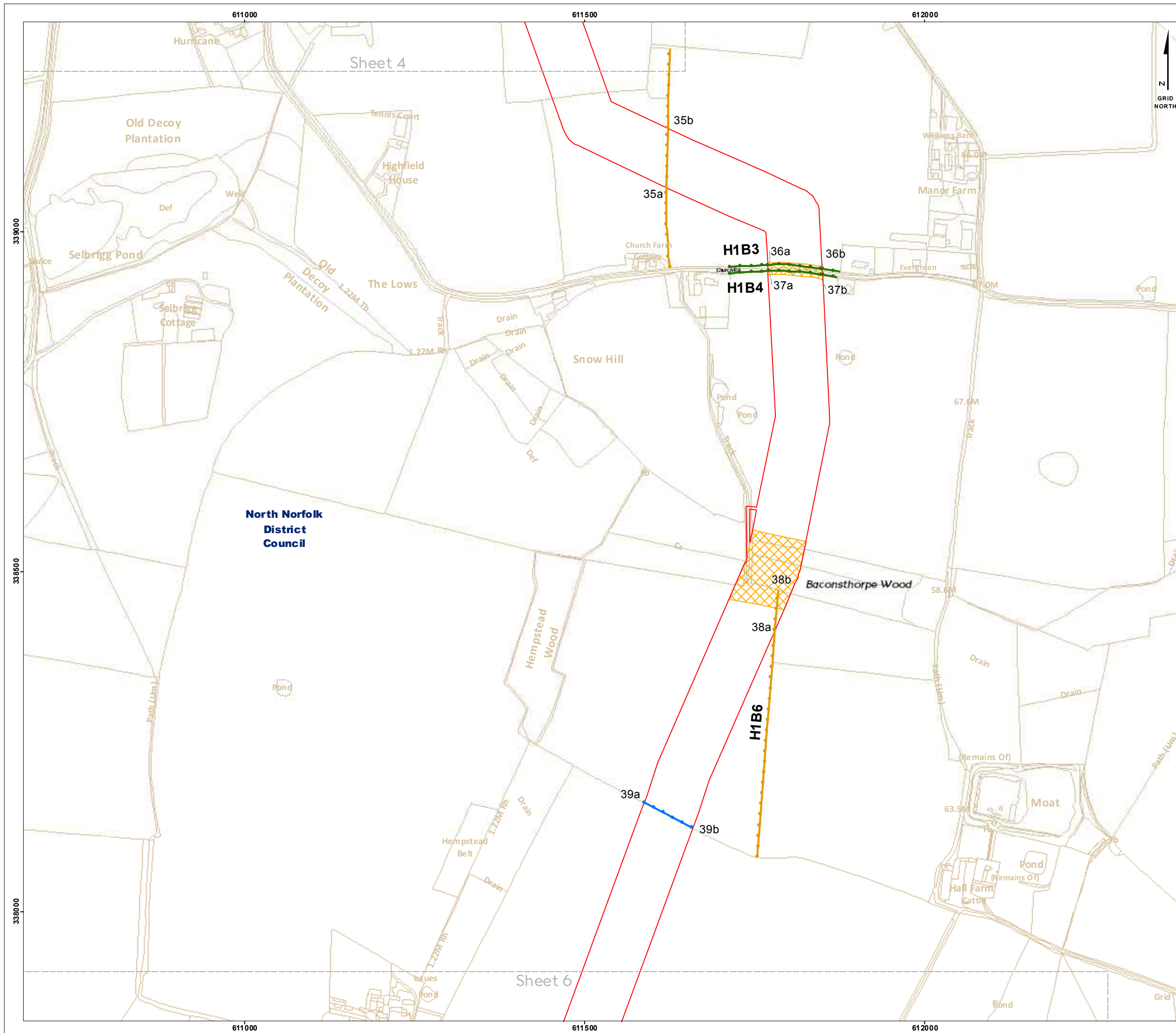


Reference System : OSGB36
 Projection : BNG
 Scale @A3: 1:5,500
 Vertical reference: ODN

0 200 Metres
 0 200 Yards

REV	REMARK	DATE
00	Initial Issue	01/11/2018
A	Hedgerow categories updated	03/10/2018
B	Hedgerow data & notes updated	01/11/2018

Hornsea Three
Figure 1: Important Hedgerow
Sheet - 4 of 36



Hornsea Three

- Order Limits
- Hedgerows**
 - Important*
 - Other**
 - Not Surveyed***
- HDD Category Description**
 - Horizontal Directional Drilling with haul road over
- Local Authorities**
 - District Authority
 - Norfolk County Council (inset map)

Hedgerow Notes:

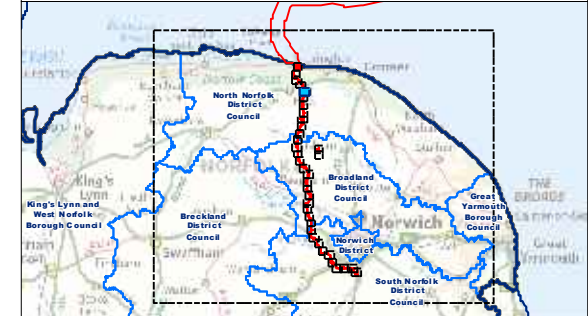
Important*: The hedgerow fulfils the criteria for importance set out in the Hedgerow Regulations (1997).

Other**: The hedgerow has been surveyed as part of a Phase 1 and/or hedgerow ecological survey, but has not been found to be important.

Not surveyed***: The presence of these hedgerows has been determined through aerial photography only.

Hedgerow labels beginning 'H' are assessed in the Hedgerow Survey [APP-130].

Source: Agreement For Lease © Crown Copyright 2018, all rights reserved
 Contains OS Open data © Crown copyright and database right 2018
 Contains OS basemap data © Crown copyright and database rights 2019 Ordnance Survey 0100031673

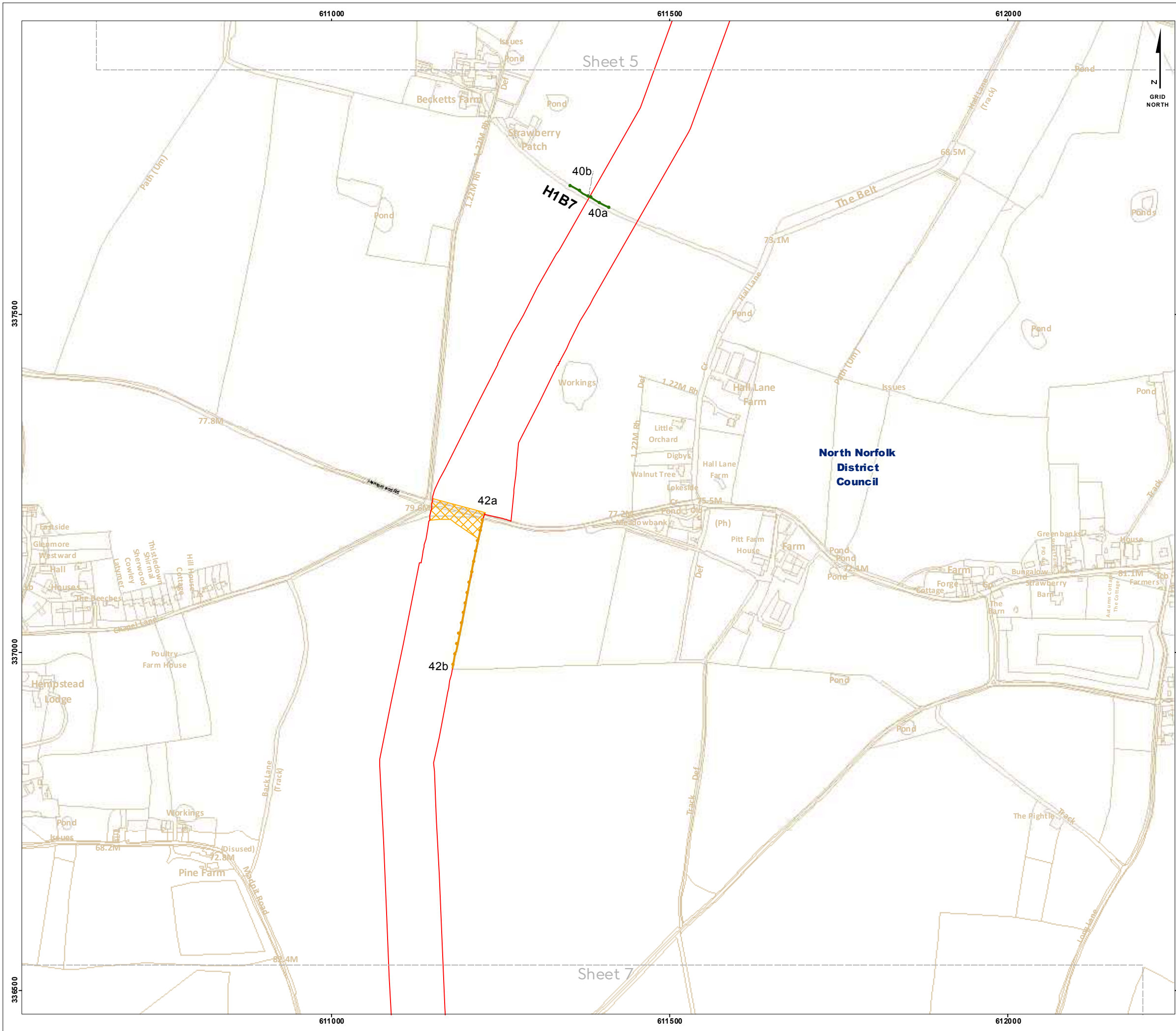


Reference System : OSGB36
 Projection : BNG
 Scale @A3:1:5,500
 Vertical reference: ODN

0 200 Metres
 0 200 Yards

REV	REMARK	DATE
00	Initial Issue	01/11/2018
A	Hedgerow categories updated	03/10/2018
B	Hedgerow data & notes updated	01/11/2018

Hornsea Three
Figure 1: Important Hedgerow
Sheet - 5 of 36



Hornsea Three

- Order Limits
- Hedgerows**
 - Important*
 - Other**
- HDD Category Description**
 - Horizontal Directional Drilling with haul road over
- Local Authorities**
 - District Authority
 - Norfolk County Council (inset map)

Hedgerow Notes:

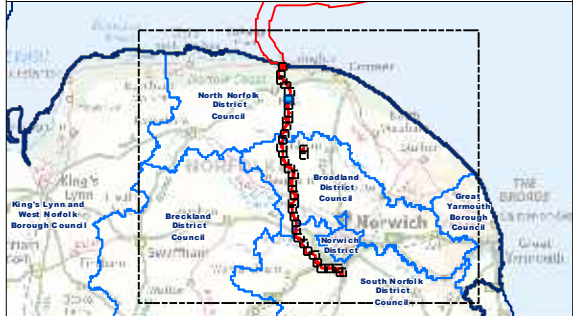
Important*: The hedgerow fulfils the criteria for importance set out in the Hedgerow Regulations (1997).

Other**: The hedgerow has been surveyed as part of a Phase 1 and/or hedgerow ecological survey, but has not been found to be important.

Not surveyed***: The presence of these hedgerows has been determined through aerial photography only.

Hedgerow labels beginning 'H' are assessed in the Hedgerow Survey [APP-130].

Source:
 Agreement For Lease © Crown Copyright 2018, all rights reserved
 Contains OS Open data © Crown copyright and database right 2018
 Contains OS basemap data © Crown copyright and database rights 2019 Ordnance Survey 0100031673

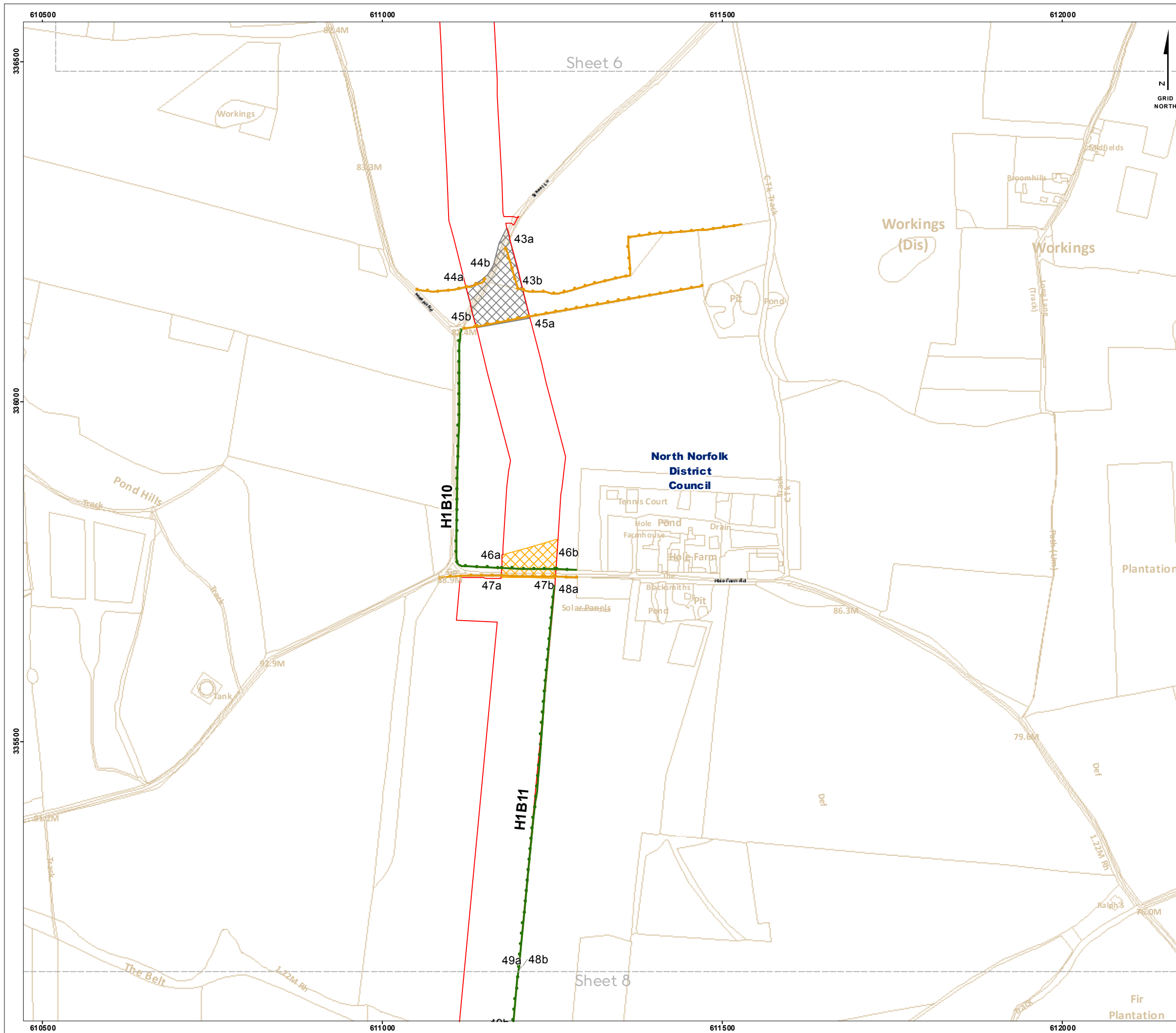


Reference System : OSGB36
 Projection : BNG
 Scale @A3:1:5,500
 Vertical reference: ODN

0 200 Metres
 0 200 Yards

REV	REMARK	DATE
00	Initial Issue	01/11/2018
A	Hedgerow categories updated	03/10/2018
B	Hedgerow data & notes updated	01/11/2018

Hornsea Three
Figure 1: Important Hedgerow
Sheet - 6 of 36



Hornsea Three

- Order Limits

Hedgerows

- Important*
- Other**

HDD Category Description

- Horizontal Directional Drilling only
- Horizontal Directional Drilling with haul road over

Local Authorities

- District Authority
- Norfolk County Council (inset map)

Hedgerow Notes:

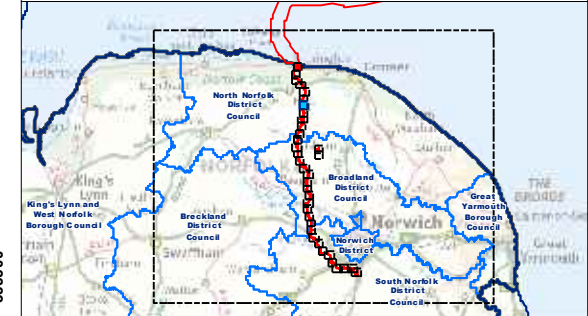
Important*: The hedgerow fulfils the criteria for importance set out in the Hedgerow Regulations (1997).

Other**: The hedgerow has been surveyed as part of a Phase 1 and/or hedgerow ecological survey, but has not been found to be important.

Not surveyed***: The presence of these hedgerows has been determined through aerial photography only.

Hedgerow labels beginning 'H' are assessed in the Hedgerow Survey [APP-130].

Source: Agreement For Lease © Crown Copyright 2018, all rights reserved
 Contains OS Open data © Crown copyright and database right 2018
 Contains OS basemap data © Crown copyright and database rights 2019 Ordnance Survey 0100031673

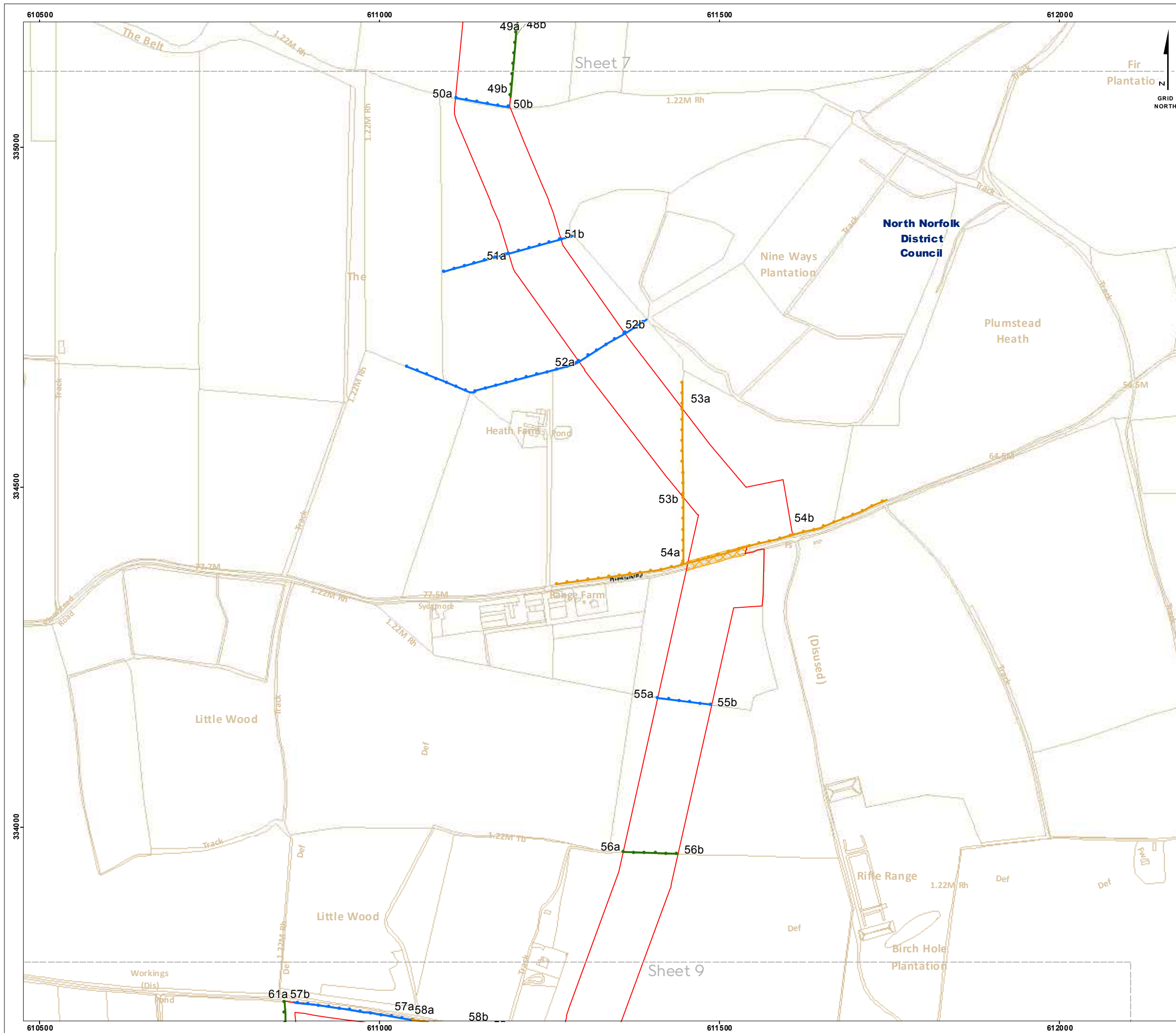


Reference System : OSGB36
 Projection : BNG
 Scale @A3: 1:5,500
 Vertical reference: ODN

0 200 Metres
 0 200 Yards

REV	REMARK	DATE
00	Initial Issue	01/11/2018
A	Hedgerow categories updated	03/10/2018
B	Hedgerow data & notes updated	01/11/2018

Hornsea Three
Figure 1: Important Hedgerow
 Sheet - 7 of 36



Hornsea Three

- Order Limits
- Hedgerows**
- Important*
- Other**
- Not Surveyed***
- HDD Category Description**
- Horizontal Directional Drilling with haul road over
- Local Authorities**
- District Authority
- Norfolk County Council (inset map)

Hedgerow Notes:

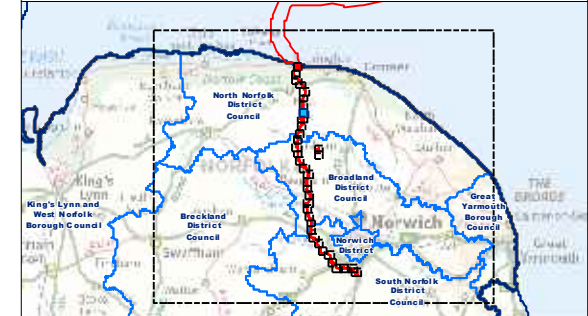
Important*: The hedgerow fulfils the criteria for importance set out in the Hedgerow Regulations (1997).

Other**: The hedgerow has been surveyed as part of a Phase 1 and/or hedgerow ecological survey, but has not been found to be important.

Not surveyed***: The presence of these hedgerows has been determined through aerial photography only.

Hedgerow labels beginning 'H' are assessed in the Hedgerow Survey [APP-130].

Source:
 Agreement For Lease © Crown Copyright 2018, all rights reserved
 Contains OS Open data © Crown copyright and database right 2018
 Contains OS basemap data © Crown copyright and database rights 2019 Ordnance Survey 0100031673

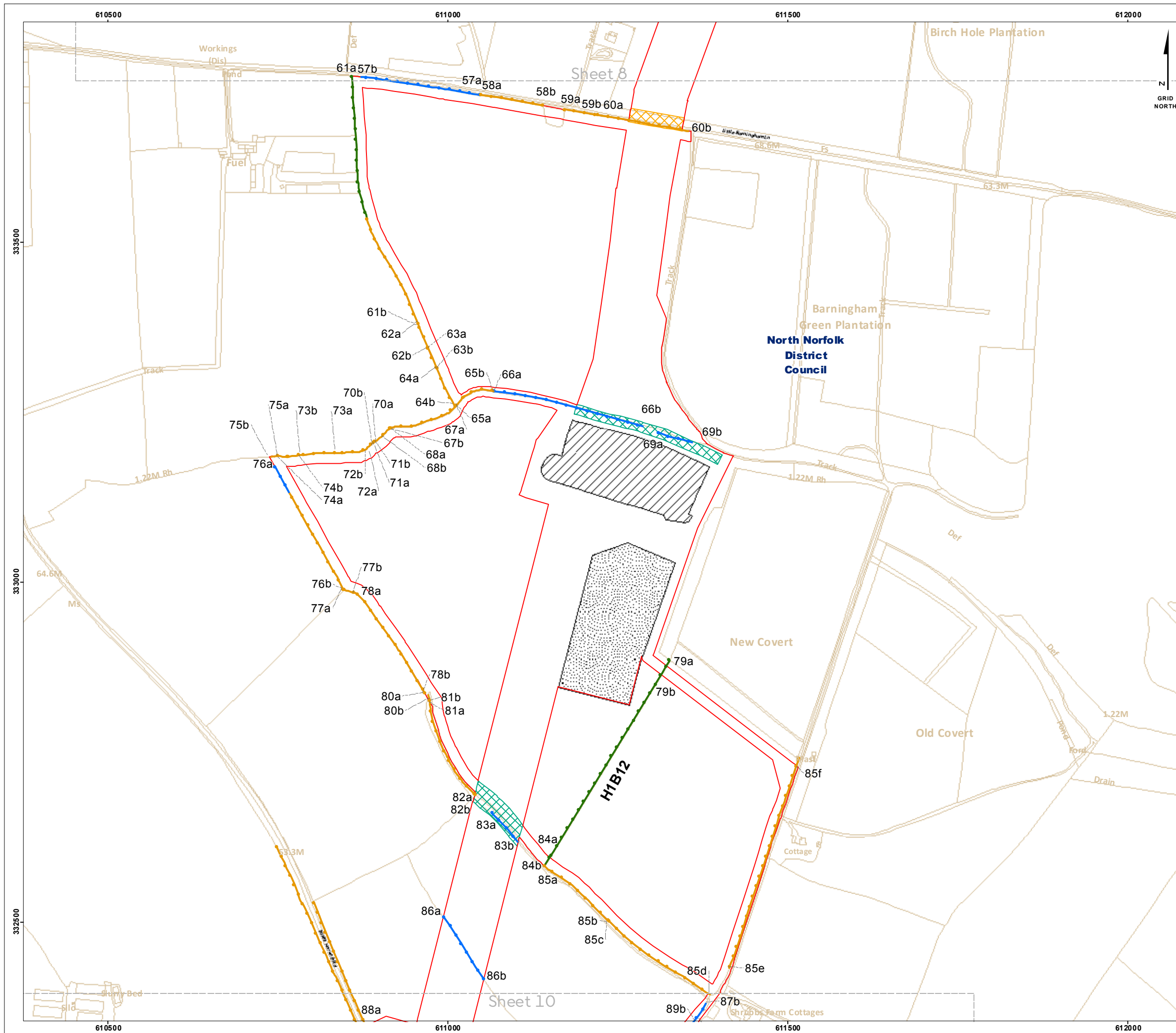


Reference System : OSGB36
 Projection : BNG
 Scale @A3:1:5,500
 Vertical reference: ODN

0 200 Metres
 0 200 Yards

REV	REMARK	DATE
00	Initial Issue	01/11/2018
A	Hedgerow categories updated	03/10/2018
B	Hedgerow data & notes updated	01/11/2018

Hornsea Three
Figure 1: Important Hedgerow
 Sheet - 8 of 36



Hornsea Three

- Order Limits

Hedgerows

- Important*
- Other**
- Not Surveyed***

HDD Category Description

- Horizontal Directional Drilling with haul road over
- Horizontal Directional Drilling with haul road over or Open Cut

Onshore HVAC booster station

- Onshore HVAC Booster Station
- Onshore HVAC Booster Station Construction Compound (temporary)

Local Authorities

- District Authority
- Norfolk County Council (inset map)

Hedgerow Notes:

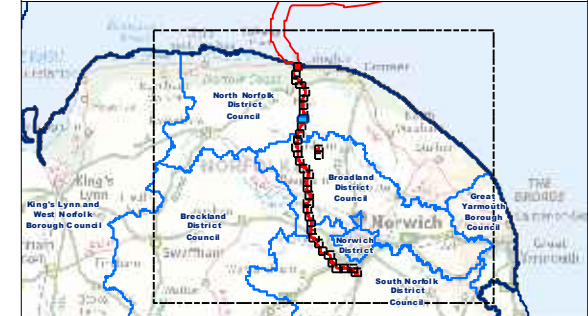
Important*: The hedgerow fulfils the criteria for importance set out in the Hedgerow Regulations (1997).

Other**: The hedgerow has been surveyed as part of a Phase 1 and/or hedgerow ecological survey, but has not been found to be important.

Not surveyed***: The presence of these hedgerows has been determined through aerial photography only.

Hedgerow labels beginning 'H' are assessed in the Hedgerow Survey [APP-130].

Source:
 Agreement For Lease © Crown Copyright 2018, all rights reserved
 Contains OS Open data © Crown copyright and database right 2018
 Contains OS basemap data © Crown copyright and database rights 2019 Ordnance Survey 0100031673



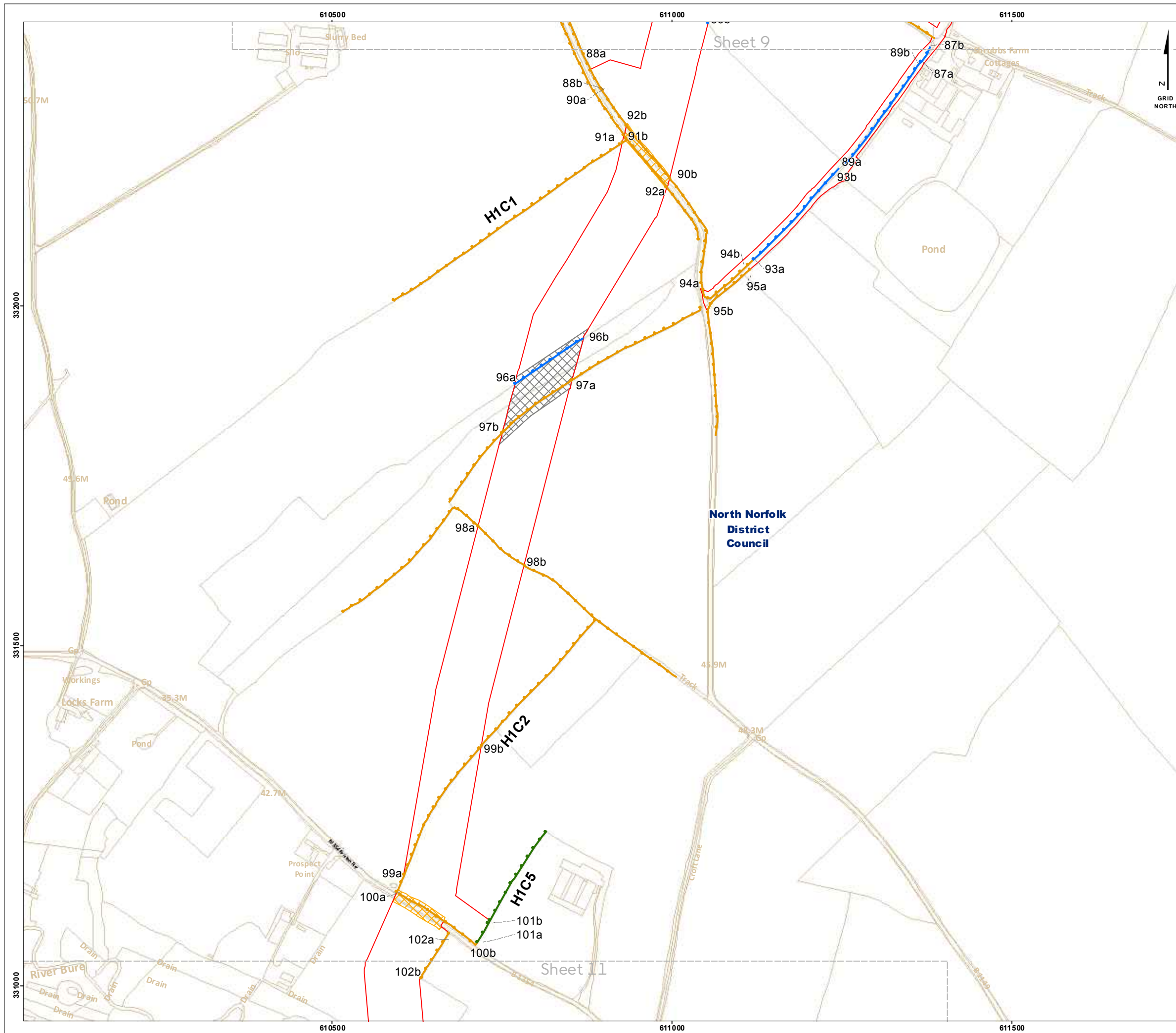
Reference System : OSGB36
 Projection : BNG
 Scale @A3:1:5,500
 Vertical reference: ODN

0 200 Metres
 0 200 Yards

REV	REMARK	DATE
00	Initial Issue	01/11/2018
A	Hedgerow categories updated	03/10/2018
B	Hedgerow data & notes updated	01/11/2018

Hornsea Three
Figure 1: Important Hedgerow
Sheet - 9 of 36

Doc no: HOW030300_B
 Created by: XAMIJ
 Checked by: XAMIJ/CELGO
 Approved by: CELGO



Hornsea Three

- Order Limits
- Hedgerows**
- Important*
- Other**
- Not Surveyed***
- HDD Category Description**
- Horizontal Directional Drilling only
- Horizontal Directional Drilling with haul road over
- Local Authorities**
- District Authority
- Norfolk County Council (inset map)

Hedgerow Notes:

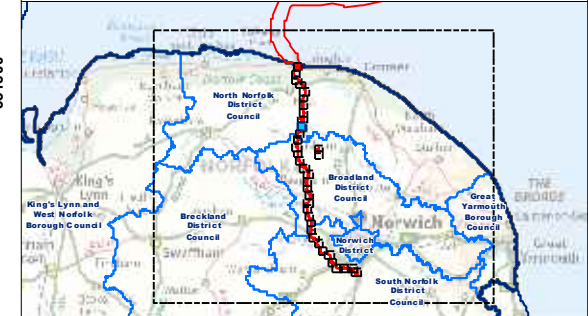
Important*: The hedgerow fulfils the criteria for importance set out in the Hedgerow Regulations (1997).

Other**: The hedgerow has been surveyed as part of a Phase 1 and/or hedgerow ecological survey, but has not been found to be important.

Not surveyed***: The presence of these hedgerows has been determined through aerial photography only.

Hedgerow labels beginning 'H' are assessed in the Hedgerow Survey [APP-130].

Source:
 Agreement For Lease © Crown Copyright 2018, all rights reserved
 Contains OS Open data © Crown copyright and database right 2018
 Contains OS basemap data © Crown copyright and database rights 2019 Ordnance Survey 0100031673

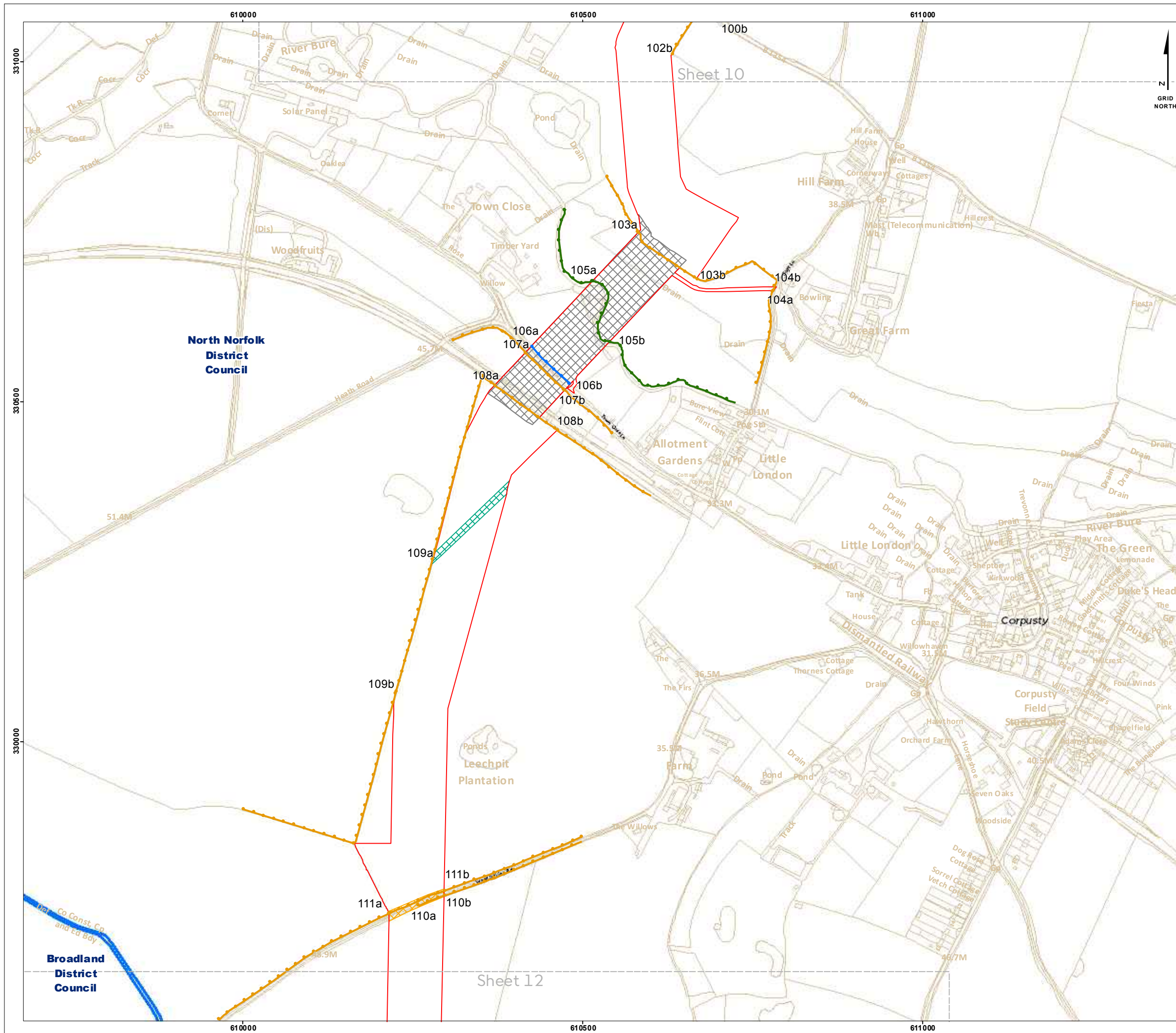


Reference System : OSGB36 Scale @A3:1:5,500
 Projection : BNG Vertical reference: ODN

0 200 Metres
 0 200 Yards

REV	REMARK	DATE
00	Initial Issue	01/11/2018
A	Hedgerow categories updated	03/10/2018
B	Hedgerow data & notes updated	01/11/2018

Hornsea Three
Figure 1: Important Hedgerow
Sheet - 10 of 36



Hornsea Three

Order Limits

Hedgerows

- Important*
- Other**
- Not Surveyed***

HDD Category Description

- Horizontal Directional Drilling only
- Horizontal Directional Drilling with haul road over
- Horizontal Directional Drilling with haul road over or Open Cut

Local Authorities

- District Authority
- Norfolk County Council (inset map)

Hedgerow Notes:

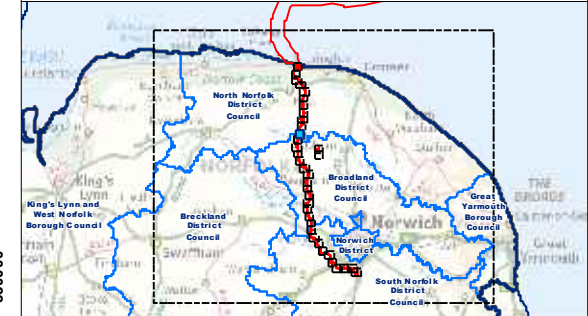
Important*: The hedgerow fulfils the criteria for importance set out in the Hedgerow Regulations (1997).

Other**: The hedgerow has been surveyed as part of a Phase 1 and/or hedgerow ecological survey, but has not been found to be important.

Not surveyed***: The presence of these hedgerows has been determined through aerial photography only.

Hedgerow labels beginning 'H' are assessed in the Hedgerow Survey [APP-130].

Source:
 Agreement For Lease © Crown Copyright 2018, all rights reserved
 Contains OS Open data © Crown copyright and database right 2018
 Contains OS basemap data © Crown copyright and database rights 2019 Ordnance Survey 0100031673

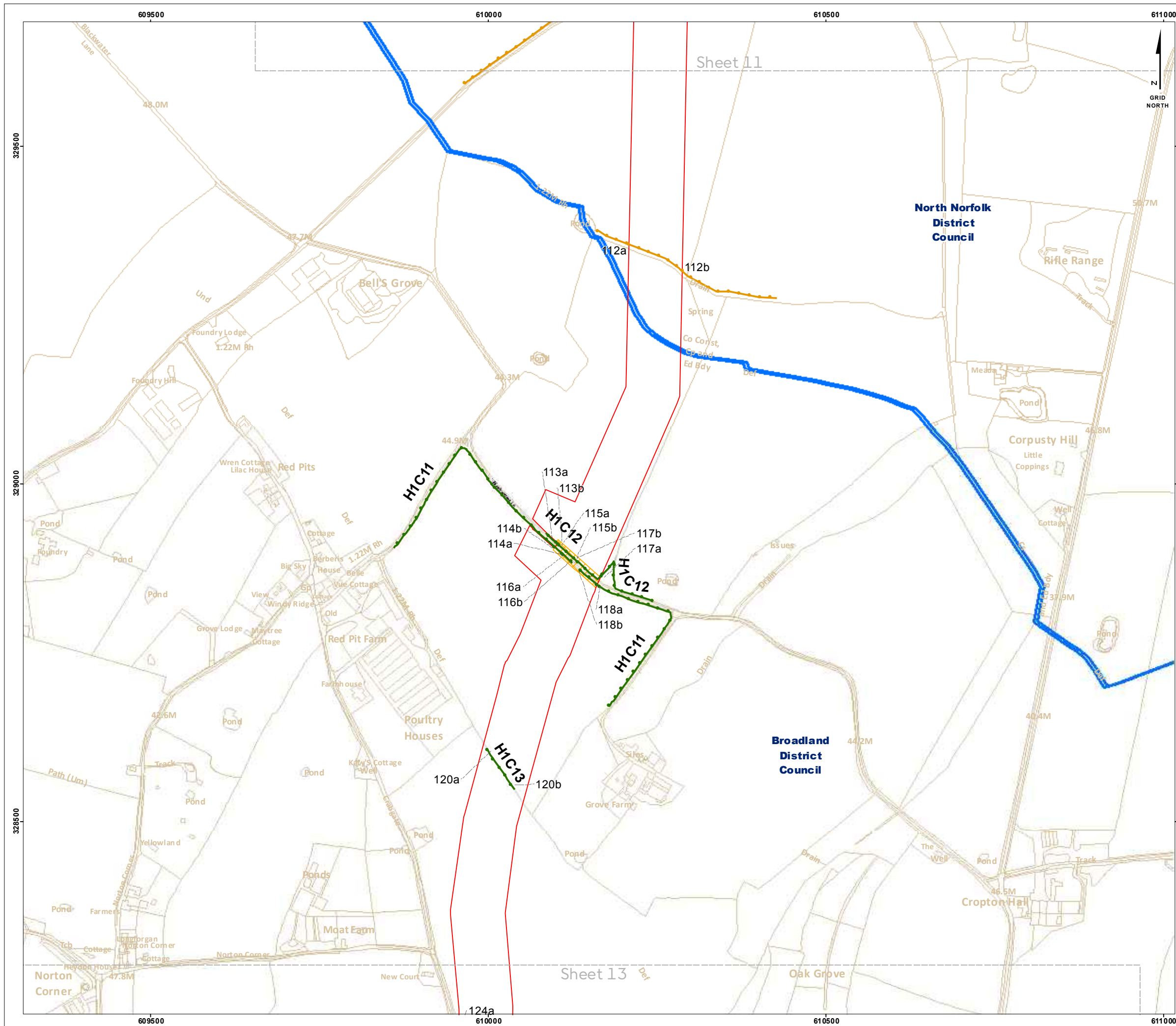


Reference System : OSGB36
 Projection : BNG
 Scale @A3:1:5,500
 Vertical reference: ODN

0 200 Metres
 0 200 Yards

REV	REMARK	DATE
00	Initial Issue	01/11/2018
A	Hedgerow categories updated	03/10/2018
B	Hedgerow data & notes updated	01/11/2018

Hornsea Three
Figure 1: Important Hedgerow
 Sheet - 11 of 36



- Hornsea Three**
- Order Limits
 - Hedgerows**
 - Important*
 - Other**
 - HDD Category Description**
 - Horizontal Directional Drilling with haul road over
 - Local Authorities**
 - District Authority
 - Norfolk County Council (inset map)

Hedgerow Notes:

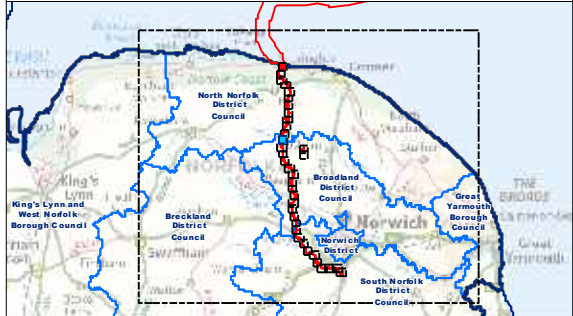
Important*: The hedgerow fulfils the criteria for importance set out in the Hedgerow Regulations (1997).

Other**: The hedgerow has been surveyed as part of a Phase 1 and/or hedgerow ecological survey, but has not been found to be important.

Not surveyed***: The presence of these hedgerows has been determined through aerial photography only.

Hedgerow labels beginning 'H' are assessed in the Hedgerow Survey [APP-130].

Source:
 Agreement For Lease © Crown Copyright 2018, all rights reserved
 Contains OS Open data © Crown copyright and database right 2018
 Contains OS basemap data © Crown copyright and database rights 2019 Ordnance Survey 010 003 167 3

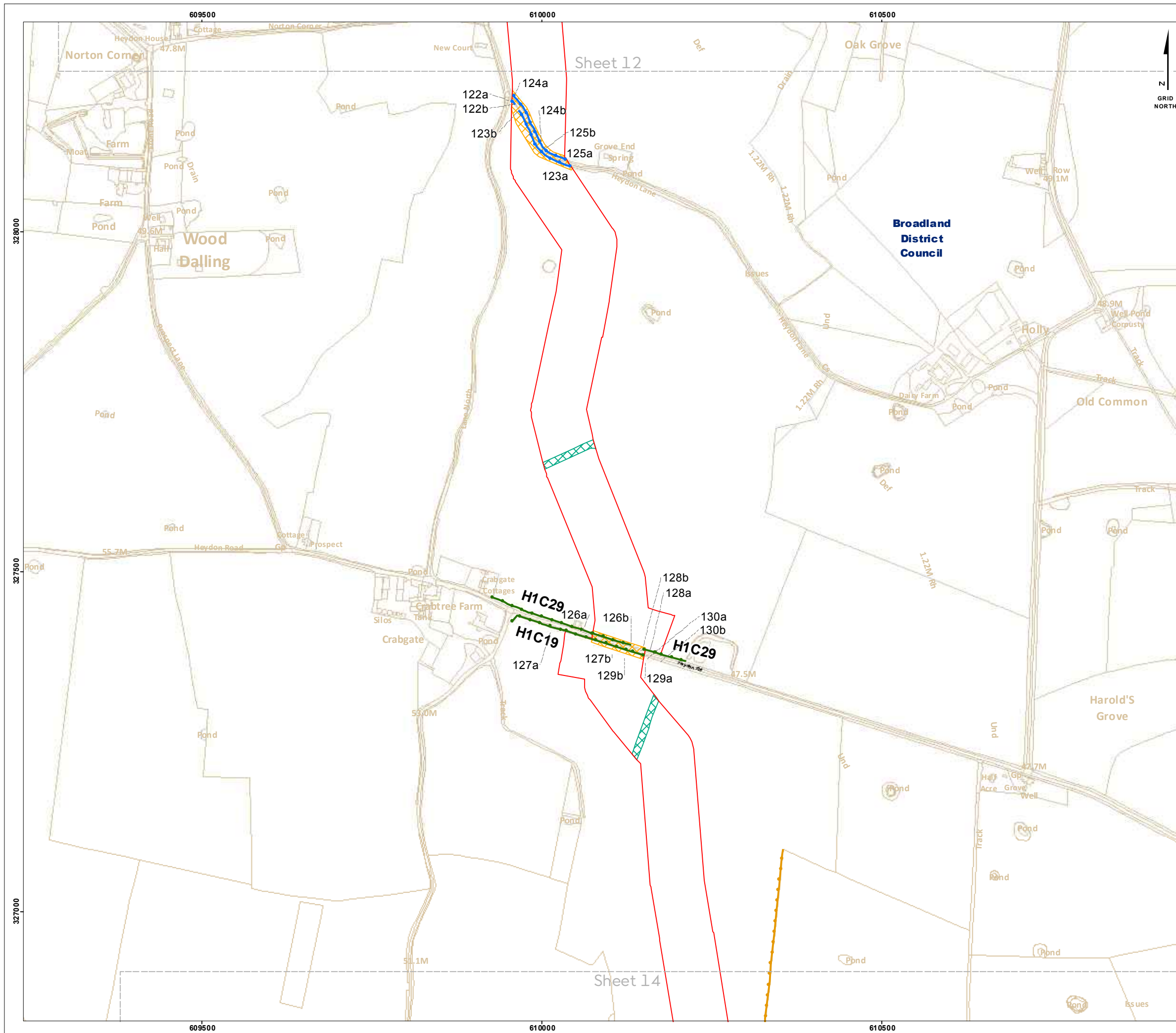


Reference System : OSGB36
 Projection : BNG
 Scale @A3:1:5,500
 Vertical reference: ODN

0 200 Metres
 0 200 Yards

REV	REMARK	DATE
00	Initial Issue	01/11/2018
A	Hedgerow categories updated	03/10/2018
B	Hedgerow data & notes updated	01/11/2018

Hornsea Three
Figure 1: Important Hedgerow
 Sheet - 12 of 36



Hornsea Three

- Order Limits

Hedgerows

- Important*
- Other**
- Not Surveyed***

HDD Category Description

- Horizontal Directional Drilling with haul road over
- Horizontal Directional Drilling with haul road over or Open Cut

Local Authorities

- District Authority
- Norfolk County Council (inset map)

Hedgerow Notes:

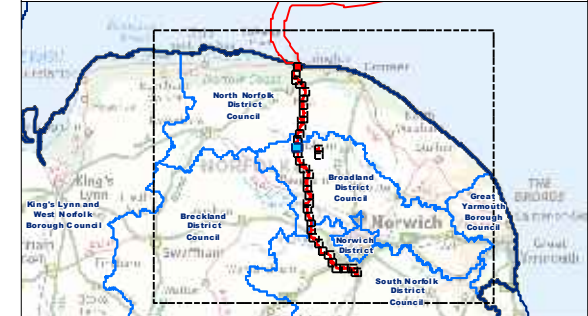
Important*: The hedgerow fulfils the criteria for importance set out in the Hedgerow Regulations (1997).

Other**: The hedgerow has been surveyed as part of a Phase 1 and/or hedgerow ecological survey, but has not been found to be important.

Not surveyed***: The presence of these hedgerows has been determined through aerial photography only.

Hedgerow labels beginning 'H' are assessed in the Hedgerow Survey [APP-130].

Source:
 Agreement For Lease © Crown Copyright 2018, all rights reserved
 Contains OS Open data © Crown copyright and database right 2018
 Contains OS basemap data © Crown copyright and database rights 2019 Ordnance Survey 0100031673

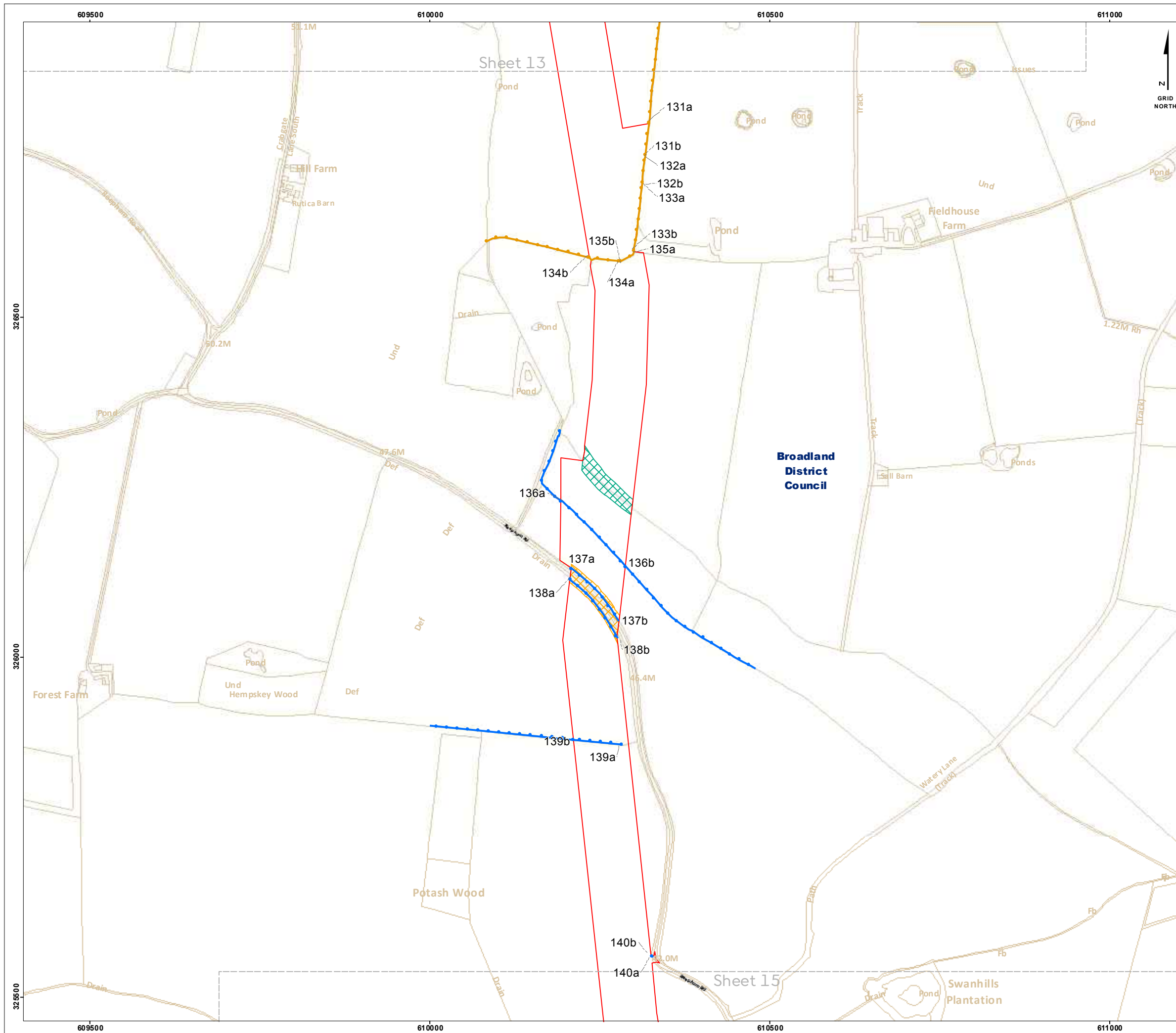


Reference System : OSGB36
 Projection : BNG
 Scale @A3:1:5,500
 Vertical reference: ODN

0 200 Metres
 0 200 Yards

REV	REMARK	DATE
00	Initial Issue	01/11/2018
A	Hedgerow categories updated	03/10/2018
B	Hedgerow data & notes updated	01/11/2018

Hornsea Three
Figure 1: Important Hedgerow
 Sheet - 13 of 36



Hornsea Three

- Order Limits

Hedgerows

- Other**
- Not Surveyed***

HDD Category Description

- Horizontal Directional Drilling with haul road over
- Horizontal Directional Drilling with haul road over or Open Cut

Local Authorities

- District Authority
- Norfolk County Council (inset map)

Hedgerow Notes:

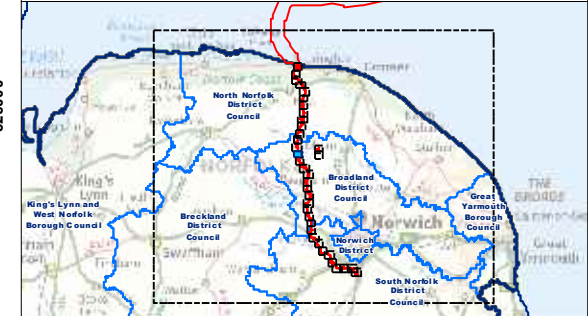
Important*: The hedgerow fulfils the criteria for importance set out in the Hedgerow Regulations (1997).

Other**: The hedgerow has been surveyed as part of a Phase 1 and/or hedgerow ecological survey, but has not been found to be important.

Not surveyed***: The presence of these hedgerows has been determined through aerial photography only.

Hedgerow labels beginning 'H' are assessed in the Hedgerow Survey [APP-130].

Source:
 Agreement For Lease © Crown Copyright 2018, all rights reserved
 Contains OS Open data © Crown copyright and database right 2018
 Contains OS basemap data © Crown copyright and database rights 2019 Ordnance Survey 0100031673

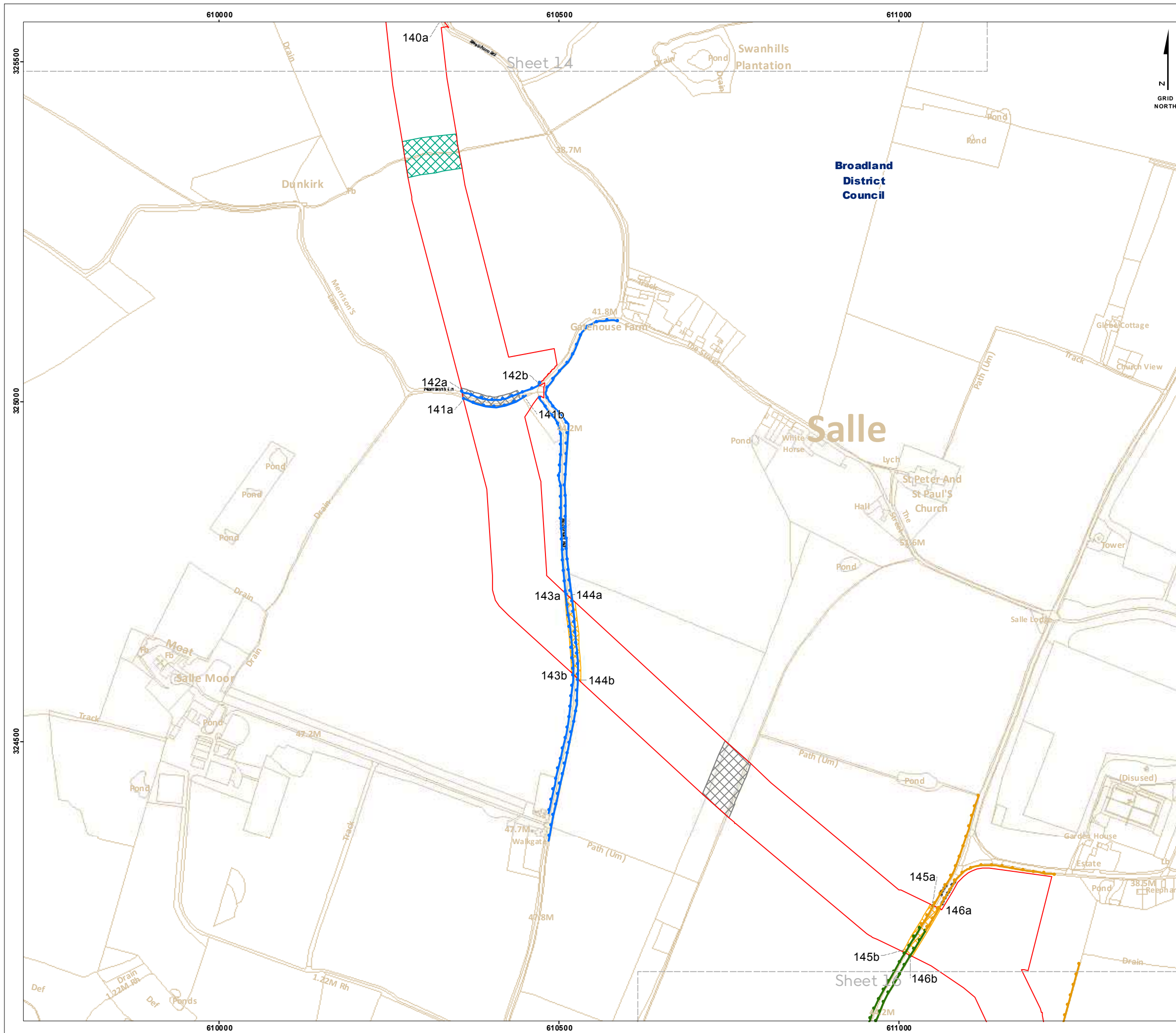


Reference System : OSGB36
 Projection : BNG
 Scale @A3: 1:5,500
 Vertical reference: ODN

0 200 Metres
 0 200 Yards

REV	REMARK	DATE
00	Initial Issue	01/11/2018
A	Hedgerow categories updated	03/10/2018
B	Hedgerow data & notes updated	01/11/2018

Hornsea Three
Figure 1: Important Hedgerow
 Sheet - 14 of 36



Hornsea Three

Order Limits

Hedgerows

- Important*
- Other**
- Not Surveyed***

HDD Category Description

- Horizontal Directional Drilling only
- Horizontal Directional Drilling with haul road over
- Horizontal Directional Drilling with haul road over or Open Cut

Local Authorities

- District Authority
- Norfolk County Council (inset map)

Hedgerow Notes:

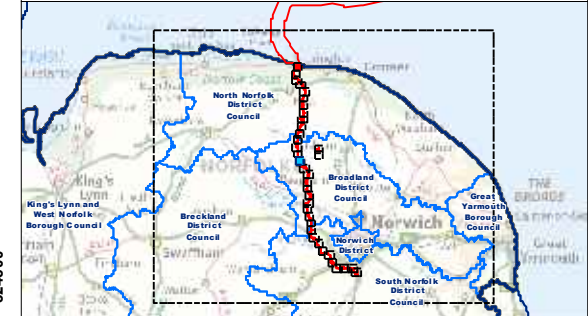
Important*: The hedgerow fulfils the criteria for importance set out in the Hedgerow Regulations (1997).

Other**: The hedgerow has been surveyed as part of a Phase 1 and/or hedgerow ecological survey, but has not been found to be important.

Not surveyed***: The presence of these hedgerows has been determined through aerial photography only.

Hedgerow labels beginning 'H' are assessed in the Hedgerow Survey [APP-130].

Source:
 Agreement For Lease © Crown Copyright 2018, all rights reserved
 Contains OS Open data © Crown copyright and database right 2018
 Contains OS basemap data © Crown copyright and database rights 2019 Ordnance Survey 0100031673

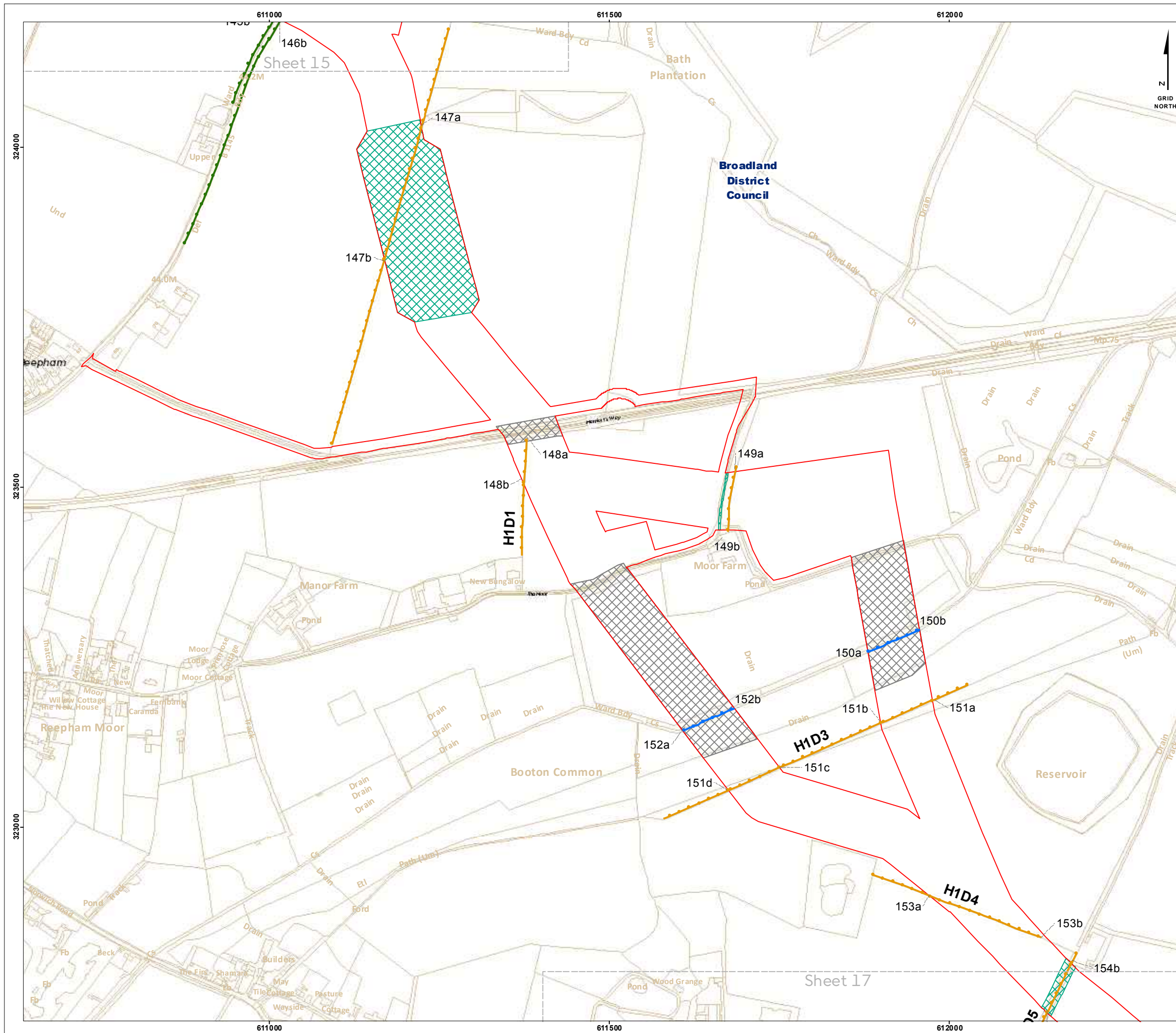


Reference System : OSGB36
 Projection : BNG
 Scale @A3:1:5,500
 Vertical reference: ODN

0 200 Metres
 0 200 Yards

REV	REMARK	DATE
00	Initial Issue	01/11/2018
A	Hedgerow categories updated	03/10/2018
B	Hedgerow data & notes updated	01/11/2018

Hornsea Three
Figure 1: Important Hedgerow
Sheet - 15 of 36



Hornsea Three

- Order Limits

Hedgerows

- Important*
- Other**
- Not Surveyed***

HDD Category Description

- Horizontal Directional Drilling only
- Horizontal Directional Drilling with haul road over or Open Cut

Local Authorities

- District Authority
- Norfolk County Council (inset map)

Hedgerow Notes:

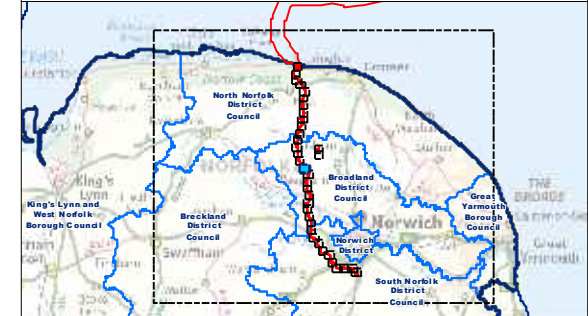
Important*: The hedgerow fulfils the criteria for importance set out in the Hedgerow Regulations (1997).

Other**: The hedgerow has been surveyed as part of a Phase 1 and/or hedgerow ecological survey, but has not been found to be important.

Not surveyed***: The presence of these hedgerows has been determined through aerial photography only.

Hedgerow labels beginning 'H' are assessed in the Hedgerow Survey [APP-130].

Source:
 Agreement For Lease © Crown Copyright 2018, all rights reserved
 Contains OS Open data © Crown copyright and database right 2018
 Contains OS basemap data © Crown copyright and database rights 2019 Ordnance Survey 0100031673

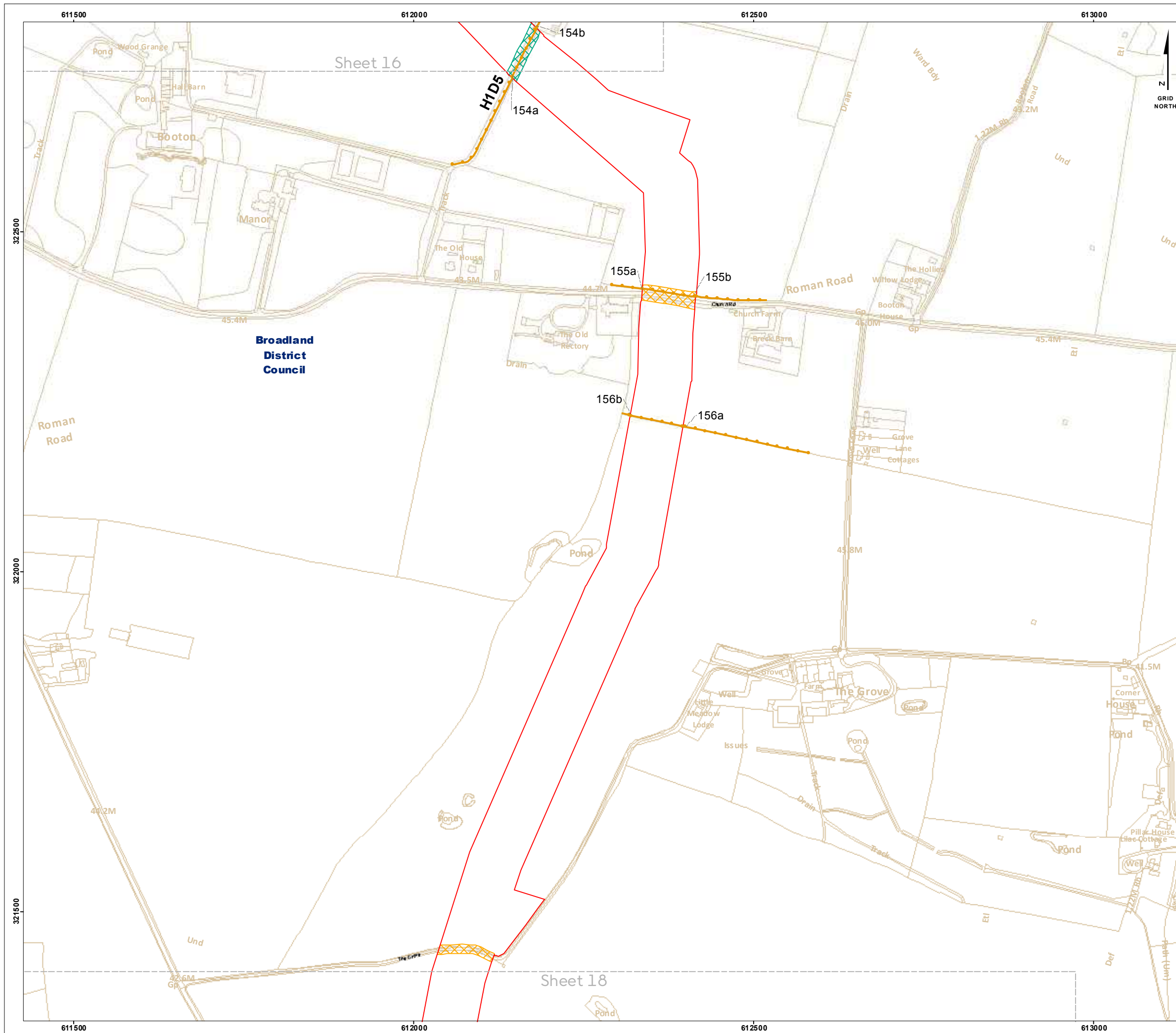


Reference System : OSGB36
 Projection : BNG
 Scale @A3:1:5,500
 Vertical reference: ODN

0 200 Metres
 0 200 Yards

REV	REMARK	DATE
00	Initial Issue	01/11/2018
A	Hedgerow categories updated	03/10/2018
B	Hedgerow data & notes updated	01/11/2018

Hornsea Three
Figure 1: Important Hedgerow
 Sheet - 16 of 36



Hornsea Three

- Order Limits
- Hedgerows
 - Other**
- HDD Category Description
 - Horizontal Directional Drilling with haul road over
 - Horizontal Directional Drilling with haul road over or Open Cut
- Local Authorities
 - District Authority
 - Norfolk County Council (inset map)

Hedgerow Notes:

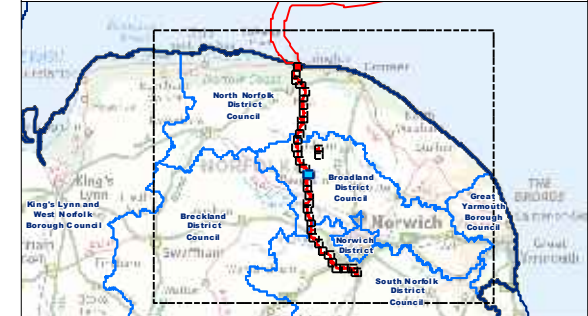
Important*: The hedgerow fulfils the criteria for importance set out in the Hedgerow Regulations (1997).

Other**: The hedgerow has been surveyed as part of a Phase 1 and/or hedgerow ecological survey, but has not been found to be important.

Not surveyed***: The presence of these hedgerows has been determined through aerial photography only.

Hedgerow labels beginning 'H' are assessed in the Hedgerow Survey [APP-130].

Source:
 Agreement For Lease © Crown Copyright 2018, all rights reserved
 Contains OS Open data © Crown copyright and database right 2018
 Contains OS basemap data © Crown copyright and database rights 2019 Ordnance Survey 0100031673

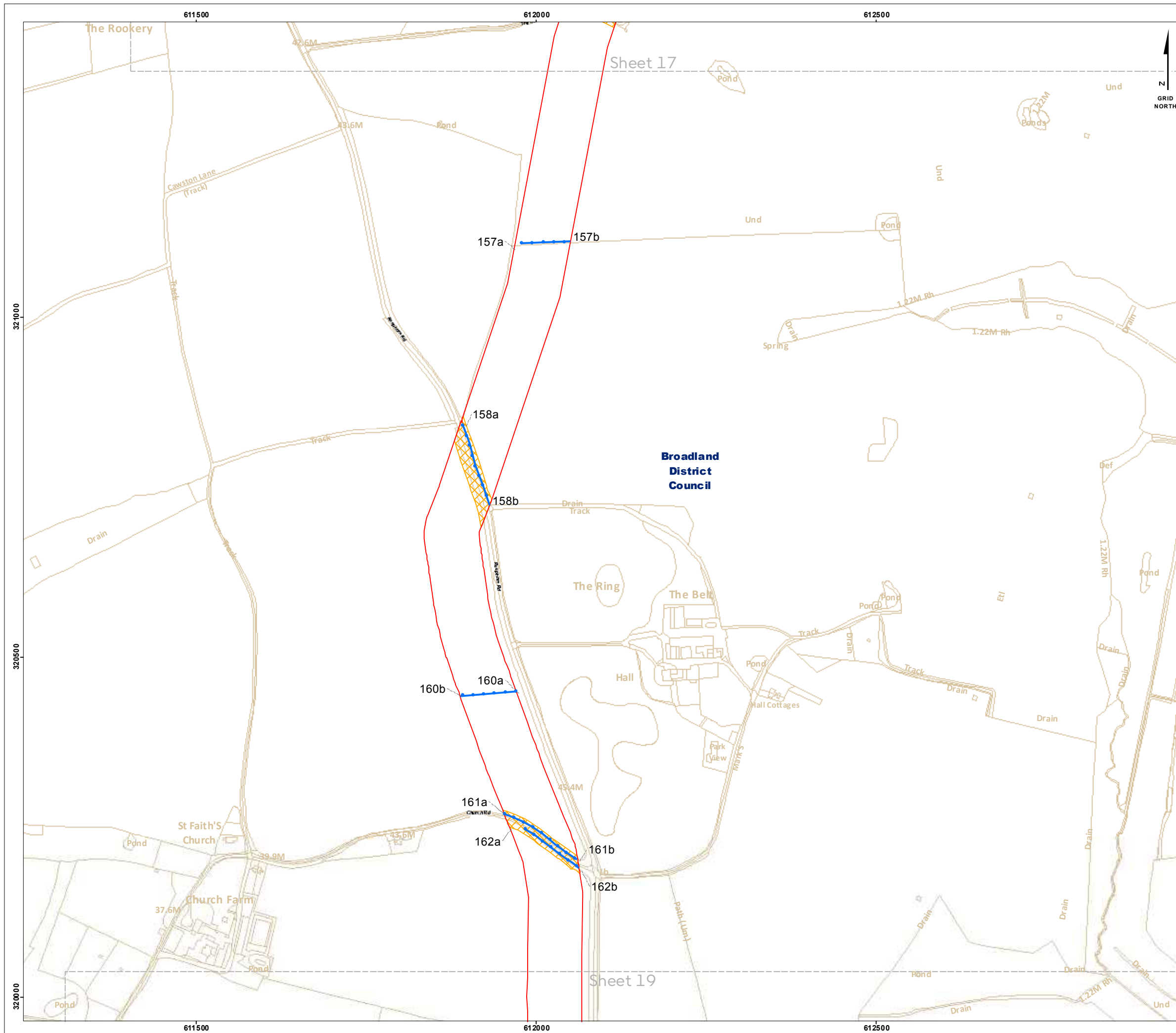


Reference System : OSGB36
 Projection : BNG
 Scale @A3:1:5,500
 Vertical reference: ODN

0 200 Metres
 0 200 Yards

REV	REMARK	DATE
00	Initial Issue	01/11/2018
A	Hedgerow categories updated	03/10/2018
B	Hedgerow data & notes updated	01/11/2018

Hornsea Three
Figure 1: Important Hedgerow
 Sheet - 17 of 36



Hornsea Three

- Order Limits
- Hedgerows**
- Not Surveyed***
- HDD Category Description**
- Horizontal Directional Drilling with haul road over
- Local Authorities**
- District Authority
- Norfolk County Council (inset map)

Hedgerow Notes:

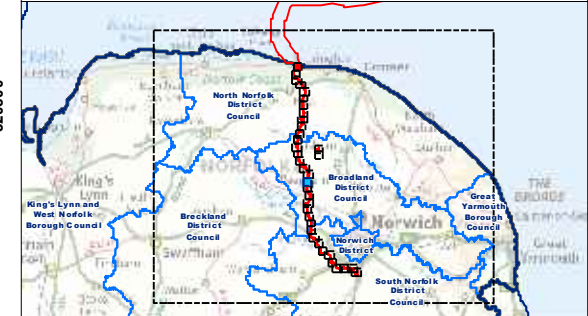
Important*: The hedgerow fulfils the criteria for importance set out in the Hedgerow Regulations (1997).

Other**: The hedgerow has been surveyed as part of a Phase 1 and/or hedgerow ecological survey, but has not been found to be important.

Not surveyed***: The presence of these hedgerows has been determined through aerial photography only.

Hedgerow labels beginning 'H' are assessed in the Hedgerow Survey [APP-130].

Source:
 Agreement For Lease © Crown Copyright 2018, all rights reserved
 Contains OS Open data © Crown copyright and database right 2018
 Contains OS basemap data © Crown copyright and database rights 2019 Ordnance Survey 0100031673

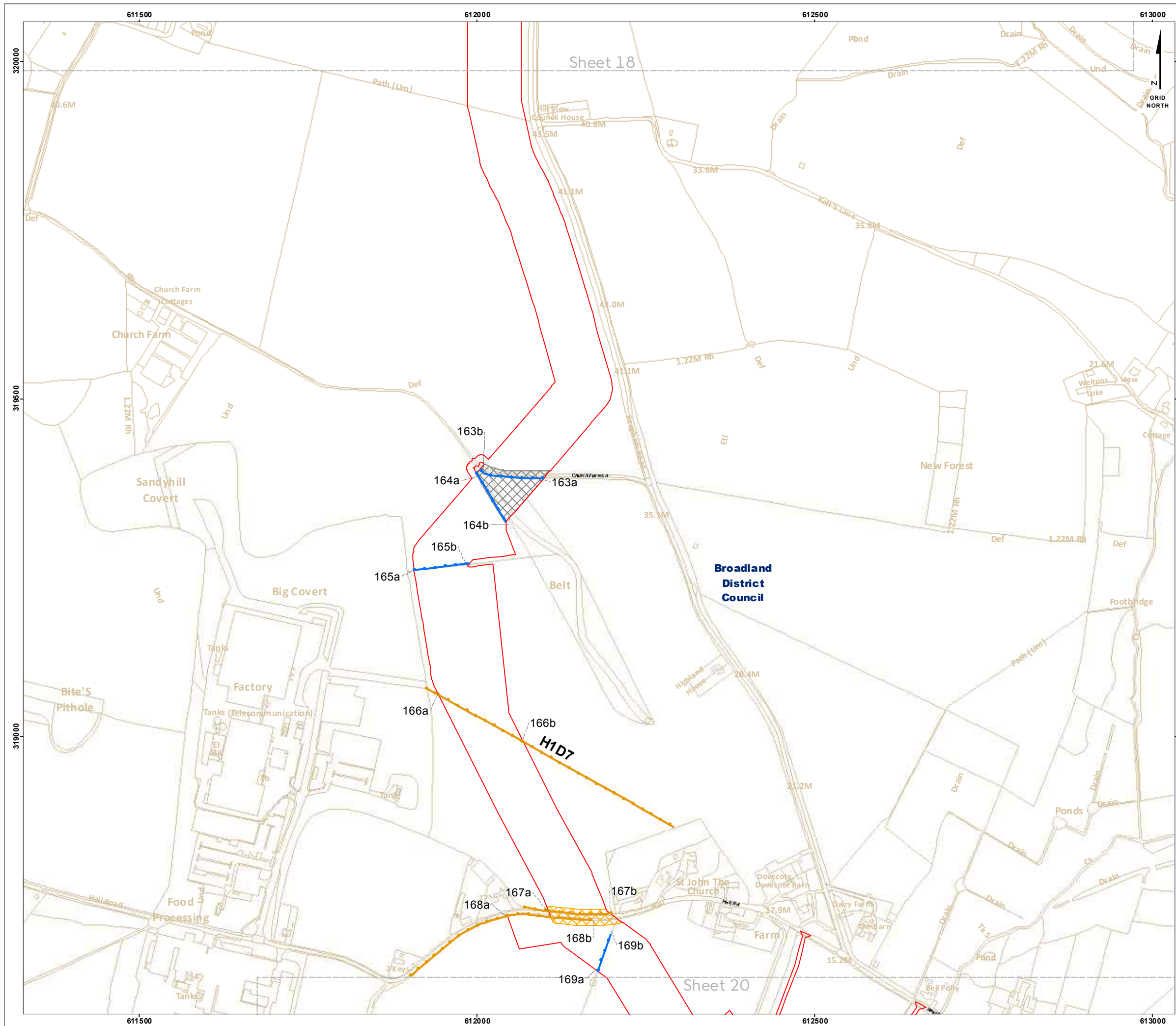


Reference System : OSGB36
 Projection : BNG
 Scale @A3: 1:5,500
 Vertical reference: ODN

0 200 Metres
 0 200 Yards

REV	REMARK	DATE
00	Initial Issue	01/11/2018
A	Hedgerow categories updated	03/10/2018
B	Hedgerow data & notes updated	01/11/2018

Hornsea Three
Figure 1: Important Hedgerow
 Sheet - 18 of 36



Hornsea Three

- Order Limits

Hedgerows

- Other**
- Not Surveyed***

HDD Category Description

- Horizontal Directional Drilling only
- Horizontal Directional Drilling with haul road over

Local Authorities

- District Authority
- Norfolk County Council (inset map)

Hedgerow Notes:

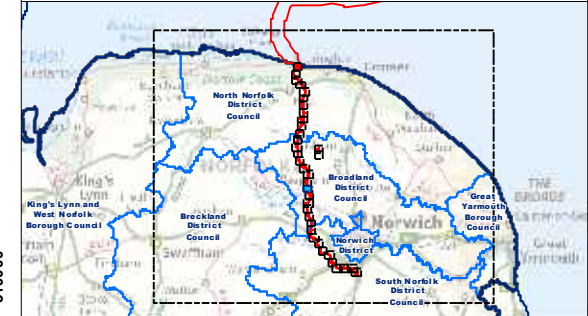
Important*: The hedgerow fulfils the criteria for importance set out in the Hedgerow Regulations (1997).

Other**: The hedgerow has been surveyed as part of a Phase 1 and/or hedgerow ecological survey, but has not been found to be important.

Not surveyed***: The presence of these hedgerows has been determined through aerial photography only.

Hedgerow labels beginning 'H' are assessed in the Hedgerow Survey [APP-130].

Source:
 Agreement For Lease © Crown Copyright 2018, all rights reserved
 Contains OS Open data © Crown copyright and database right 2018
 Contains OS basemap data © Crown copyright and database rights 2019 Ordnance Survey 0100031673



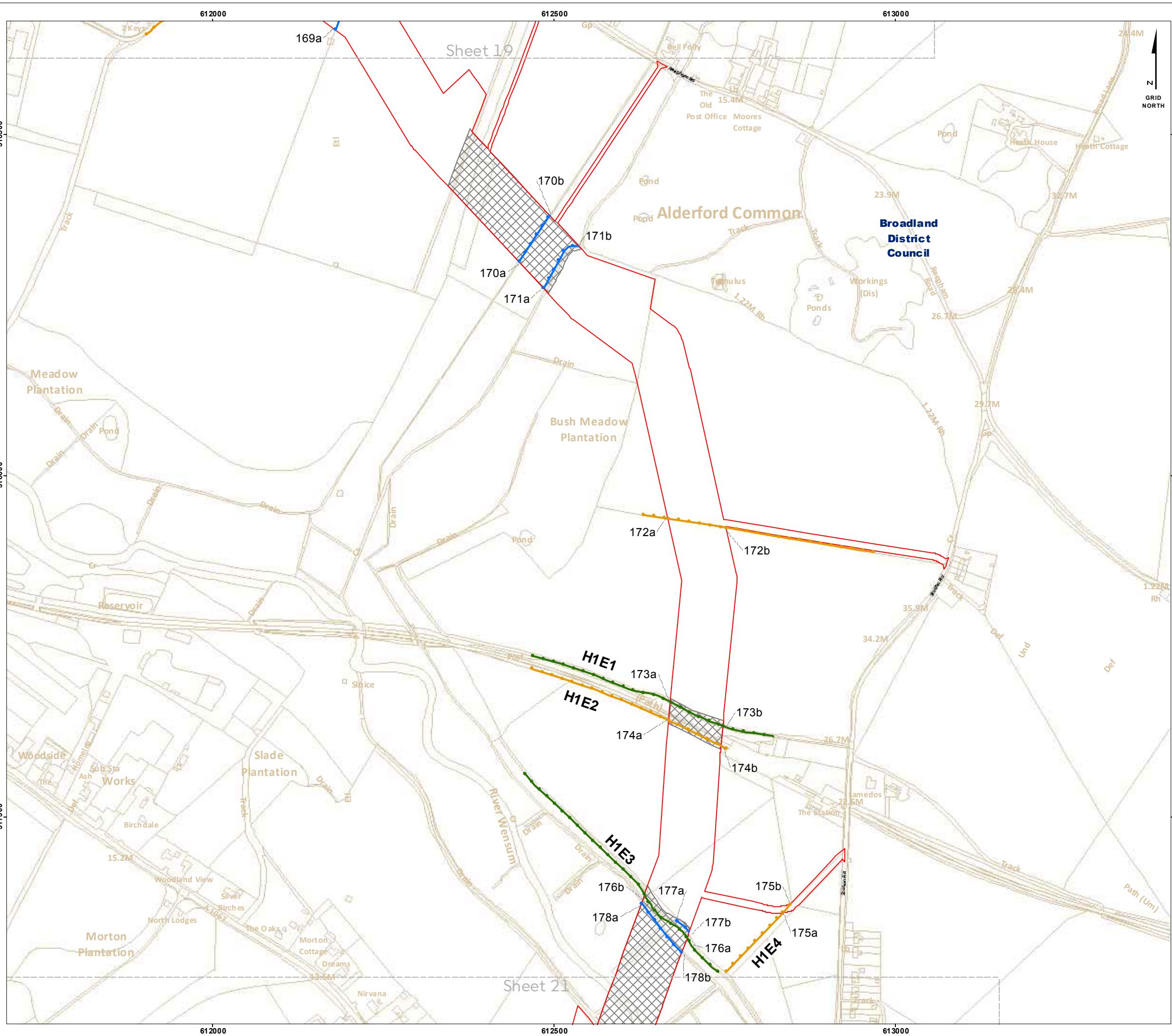
Reference System : OSGB36
 Projection : BNG
 Scale @A3:1:5,500
 Vertical reference: ODN

0 200 Metres
 0 200 Yards

REV	REMARK	DATE
00	Initial Issue	01/11/2018
A	Hedgerow categories updated	03/10/2018
B	Hedgerow data & notes updated	01/11/2018

Hornsea Three
Figure 1: Important Hedgerow
Sheet - 19 of 36

Doc no: HOW030300_B
 Created by: XAMIJ
 Checked by: XAMIJ/CELGO
 Approved by: CELGO



- Hornsea Three**
- Order Limits
- Hedgerows**
- Important*
 - Other**
 - Not Surveyed***
- HDD Category Description**
- Horizontal Directional Drilling only
- Local Authorities**
- District Authority
 - Norfolk County Council (inset map)

Hedgerow Notes:

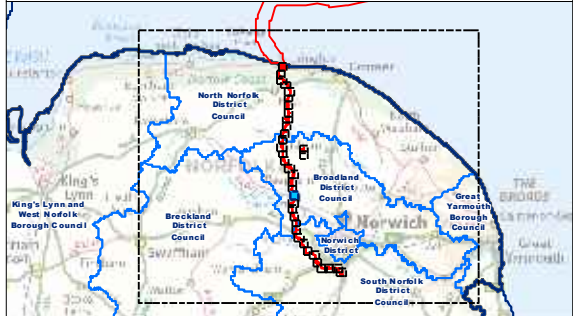
Important*: The hedgerow fulfils the criteria for importance set out in the Hedgerow Regulations (1997).

Other**: The hedgerow has been surveyed as part of a Phase 1 and/or hedgerow ecological survey, but has not been found to be important.

Not surveyed***: The presence of these hedgerows has been determined through aerial photography only.

Hedgerow labels beginning 'H' are assessed in the Hedgerow Survey [APP-130].

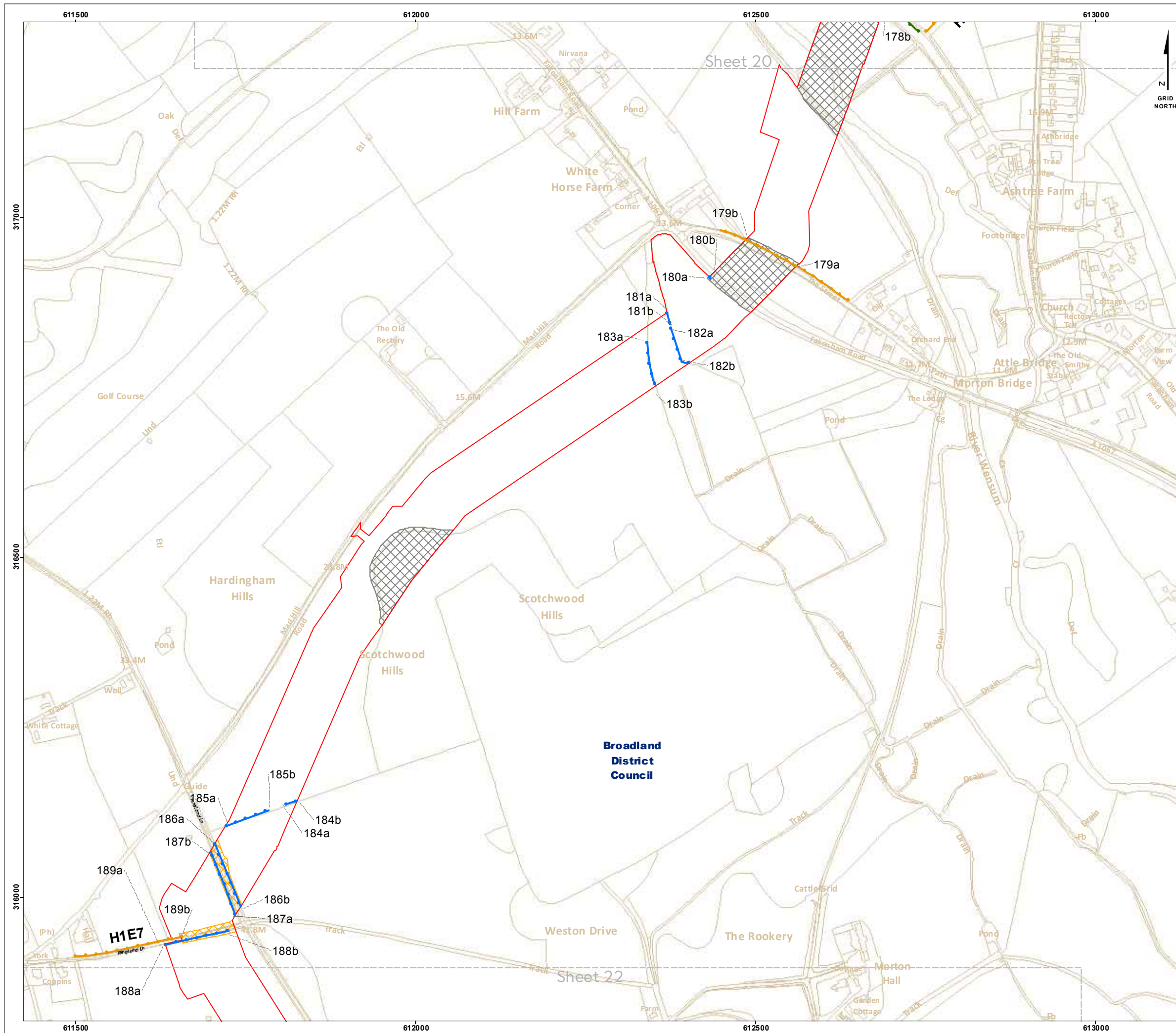
Source:
 Agreement For Lease © Crown Copyright 2018, all rights reserved
 Contains OS Open data © Crown copyright and database right 2018
 Contains OS base mapping data © Crown copyright and database rights 2019 Ordnance Survey 010 003 1673



Reference System : OSGB36
 Projection : BNG
 Scale @A3: 1:5,500
 Vertical reference: ODN

0 200 Metres
 0 200 Yards

REV	REMARK	DATE
00	Initial Issue	01/11/2018
A	Hedgerow categories updated	03/10/2018
B	Hedgerow data & notes updated	01/11/2018



Hornsea Three

- Order Limits

Hedgerows

- Important*
- Other**
- Not Surveyed***

HDD Category Description

- Horizontal Directional Drilling only
- Horizontal Directional Drilling with haul road over

Local Authorities

- District Authority
- Norfolk County Council (inset map)

Hedgerow Notes:

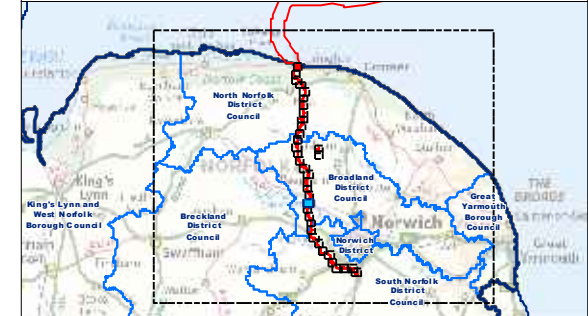
Important*: The hedgerow fulfils the criteria for importance set out in the Hedgerow Regulations (1997).

Other**: The hedgerow has been surveyed as part of a Phase 1 and/or hedgerow ecological survey, but has not been found to be important.

Not surveyed***: The presence of these hedgerows has been determined through aerial photography only.

Hedgerow labels beginning 'H' are assessed in the Hedgerow Survey [APP-130].

Source:
 Agreement For Lease © Crown Copyright 2018, all rights reserved
 Contains OS Open data © Crown copyright and database right 2018
 Contains OS basemap data © Crown copyright and database rights 2019 Ordnance Survey 0100031673

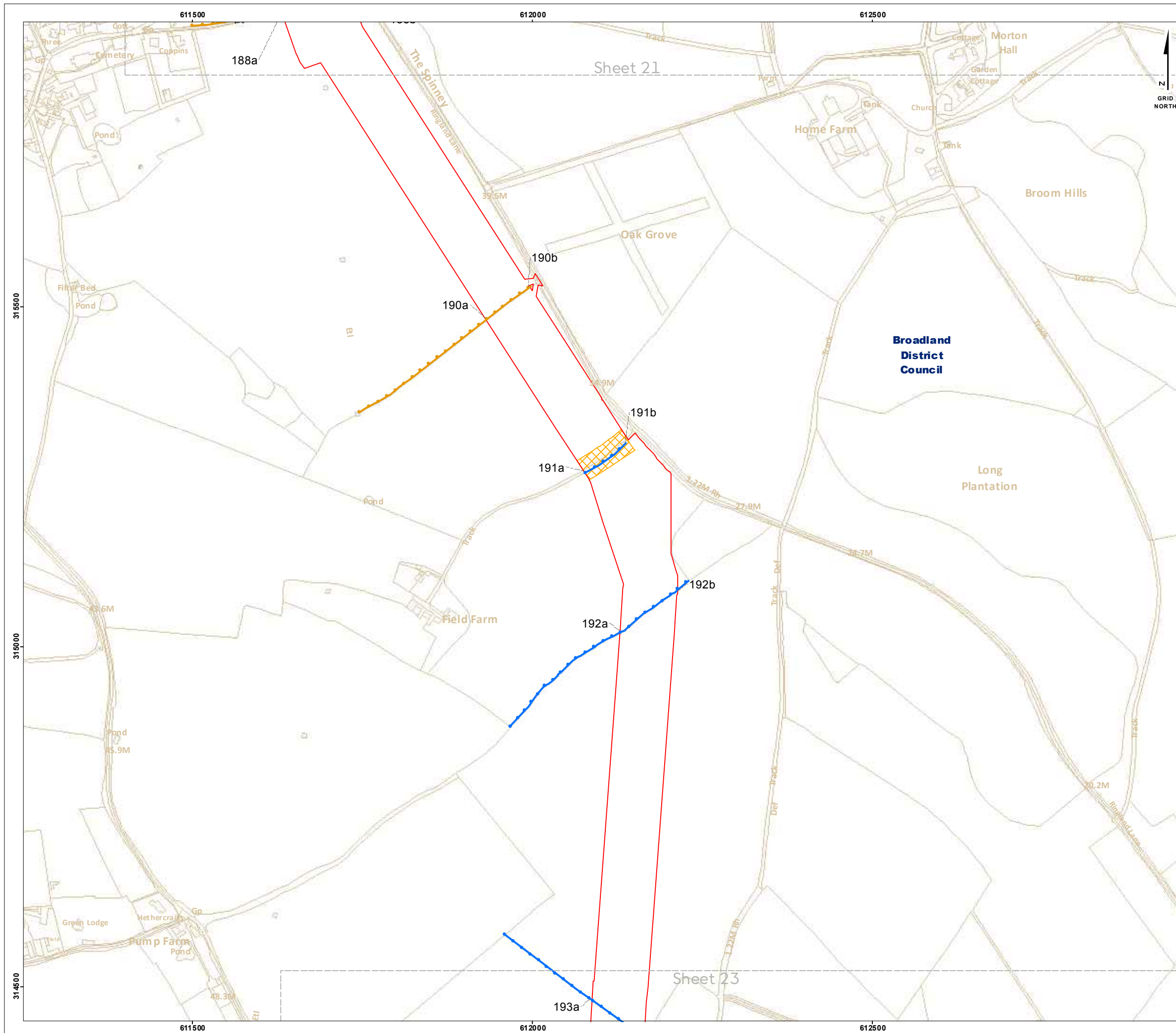


Reference System : OSGB36
 Projection : BNG
 Scale @A3:1:5,500
 Vertical reference: ODN

0 200 Metres
 0 200 Yards

REV	REMARK	DATE
00	Initial Issue	01/11/2018
A	Hedgerow categories updated	03/10/2018
B	Hedgerow data & notes updated	01/11/2018

Hornsea Three
Figure 1: Important Hedgerow
 Sheet - 21 of 36



Hornsea Three

- Order Limits
- Hedgerows
 - Other**
 - Not Surveyed***
- HDD Category Description**
 - Horizontal Directional Drilling with haul road over
- Local Authorities**
 - District Authority
 - Norfolk County Council (inset map)

Hedgerow Notes:

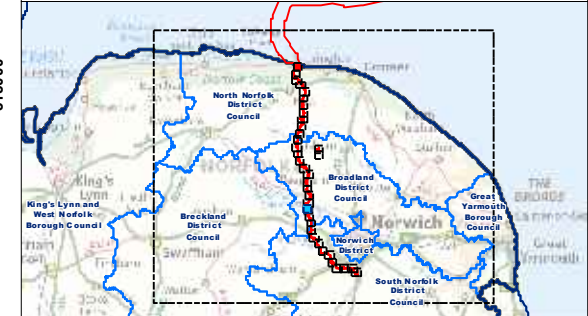
Important*: The hedgerow fulfils the criteria for importance set out in the Hedgerow Regulations (1997).

Other**: The hedgerow has been surveyed as part of a Phase 1 and/or hedgerow ecological survey, but has not been found to be important.

Not surveyed***: The presence of these hedgerows has been determined through aerial photography only.

Hedgerow labels beginning 'H' are assessed in the Hedgerow Survey [APP-130].

Source:
 Agreement For Lease © Crown Copyright 2018, all rights reserved
 Contains OS Open data © Crown copyright and database right 2018
 Contains OS basemap data © Crown copyright and database rights 2019 Ordnance Survey 0100031673

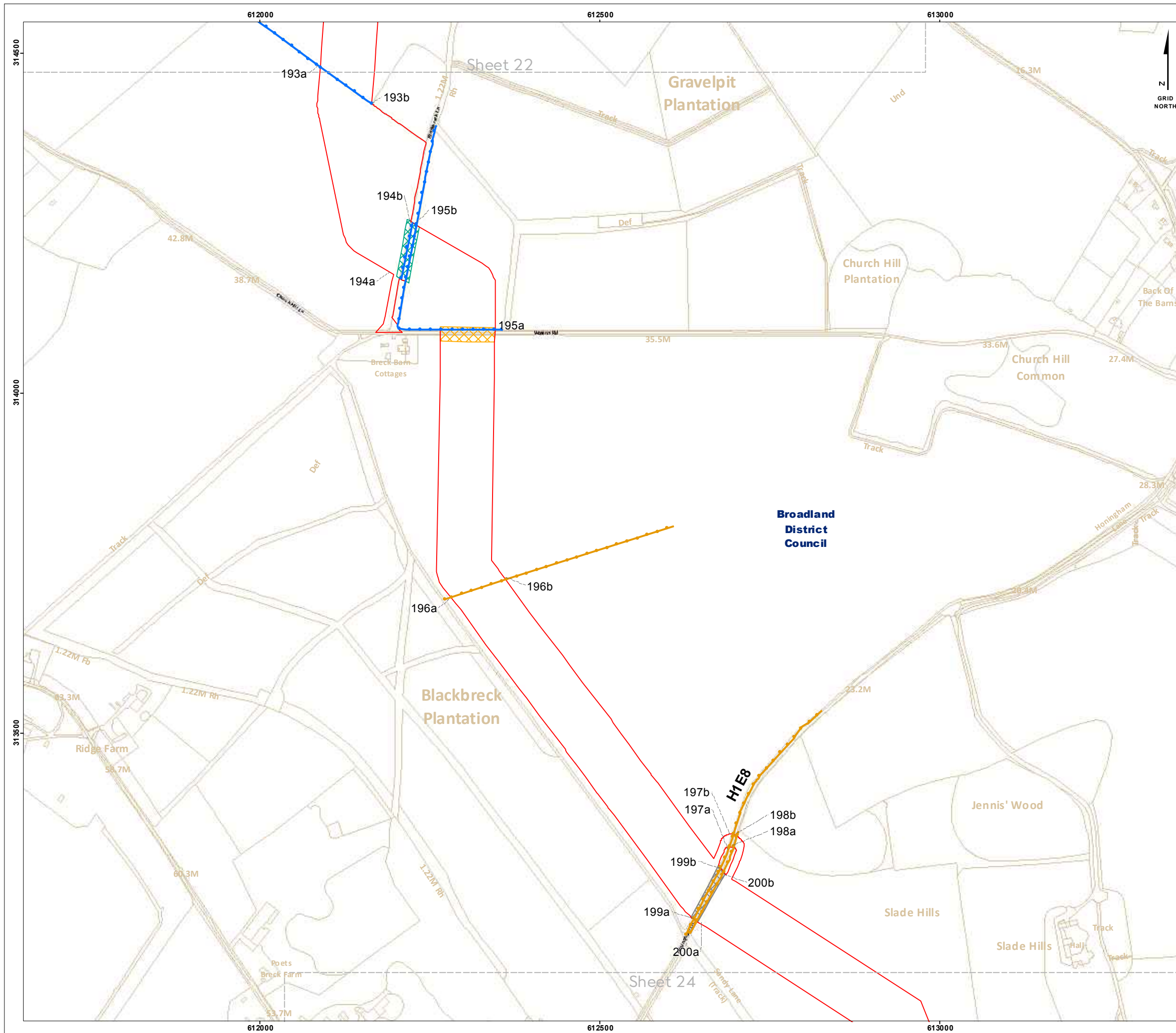


Reference System : OSGB36
 Projection : BNG
 Scale @A3:1:5,500
 Vertical reference: ODN

0 200 Metres
 0 200 Yards

REV	REMARK	DATE
00	Initial Issue	01/11/2018
A	Hedgerow categories updated	03/10/2018
B	Hedgerow data & notes updated	01/11/2018

Hornsea Three
Figure 1: Important Hedgerow
 Sheet - 22 of 36



Hornsea Three

- Order Limits

Hedgerows

- Other**
- Not Surveyed***

HDD Category Description

- Horizontal Directional Drilling only
- Horizontal Directional Drilling with haul road over
- Horizontal Directional Drilling with haul road over or Open Cut

Local Authorities

- District Authority
- Norfolk County Council (inset map)

Hedgerow Notes:

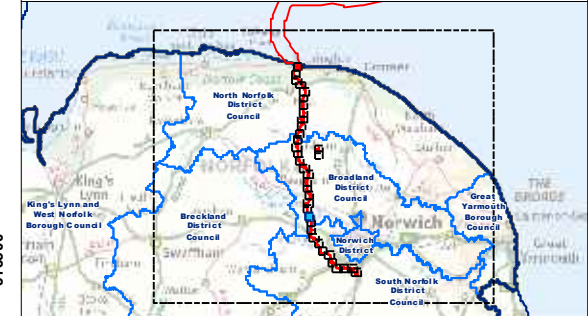
Important*: The hedgerow fulfils the criteria for importance set out in the Hedgerow Regulations (1997).

Other**: The hedgerow has been surveyed as part of a Phase 1 and/or hedgerow ecological survey, but has not been found to be important.

Not surveyed***: The presence of these hedgerows has been determined through aerial photography only.

Hedgerow labels beginning 'H' are assessed in the Hedgerow Survey [APP-130].

Source:
 Agreement For Lease © Crown Copyright 2018, all rights reserved
 Contains OS Open data © Crown copyright and database right 2018
 Contains OS basemap data © Crown copyright and database rights 2019 Ordnance Survey 0100031673

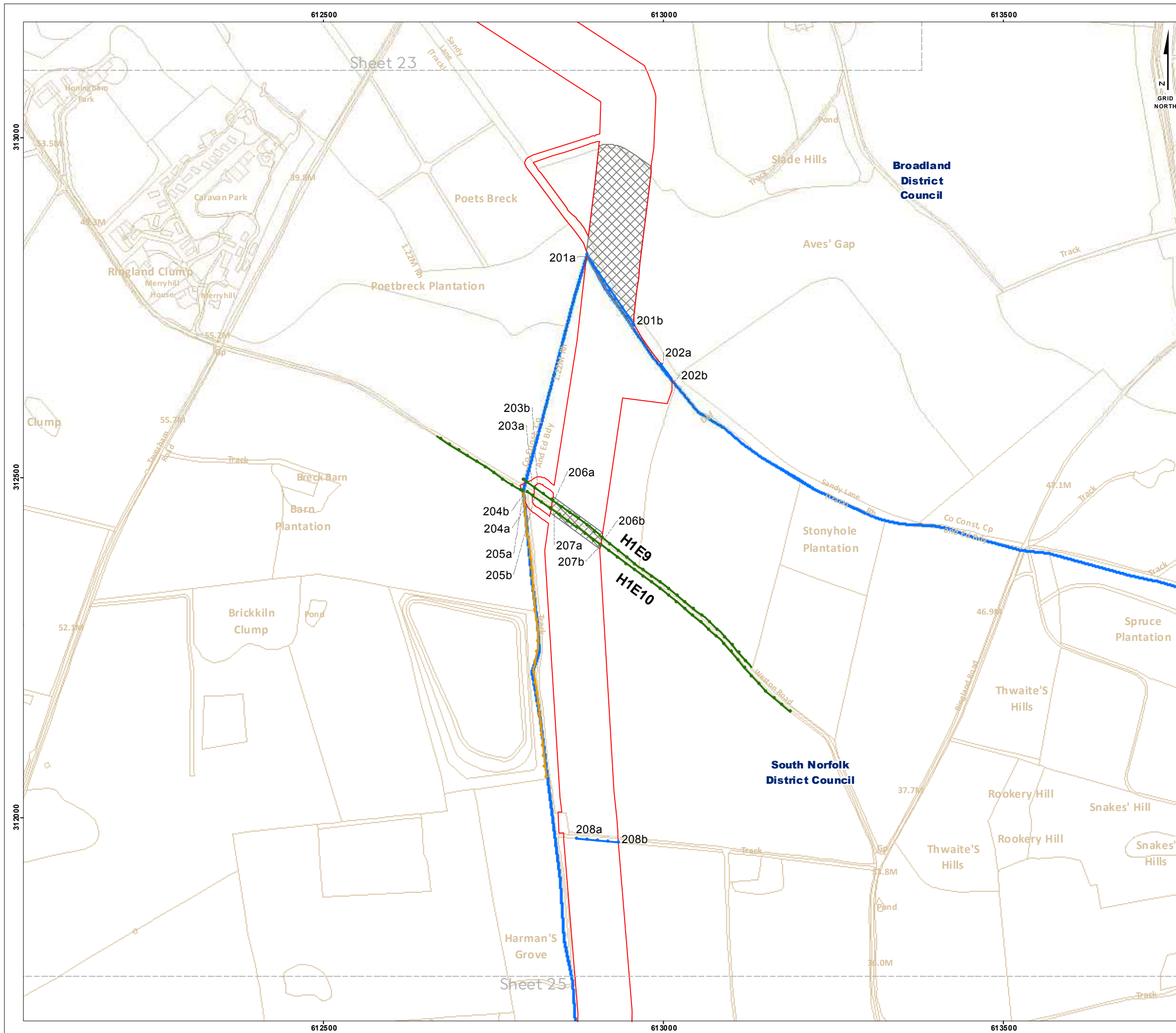


Reference System : OSGB36
 Projection : BNG
 Scale @A3:1:5,500
 Vertical reference: ODN

0 200 Metres
 0 200 Yards

REV	REMARK	DATE
00	Initial Issue	01/11/2018
A	Hedgerow categories updated	03/10/2018
B	Hedgerow data & notes updated	01/11/2018

Hornsea Three
Figure 1: Important Hedgerow
 Sheet - 23 of 36



Hornsea Three

- Order Limits

Hedgerows

- Important*
- Other**
- Not Surveyed***

HDD Category Description

- Horizontal Directional Drilling only

Local Authorities

- District Authority
- Norfolk County Council (inset map)

Hedgerow Notes:

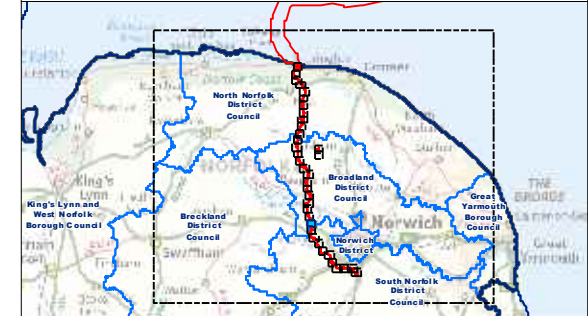
Important*: The hedgerow fulfils the criteria for importance set out in the Hedgerow Regulations (1997).

Other**: The hedgerow has been surveyed as part of a Phase 1 and/or hedgerow ecological survey, but has not been found to be important.

Not surveyed***: The presence of these hedgerows has been determined through aerial photography only.

Hedgerow labels beginning 'H' are assessed in the Hedgerow Survey [APP-130].

Source:
 Agreement For Lease © Crown Copyright 2018, all rights reserved
 Contains OS Open data © Crown copyright and database right 2018
 Contains OS basemap data © Crown copyright and database rights 2019 Ordnance Survey 0100031673

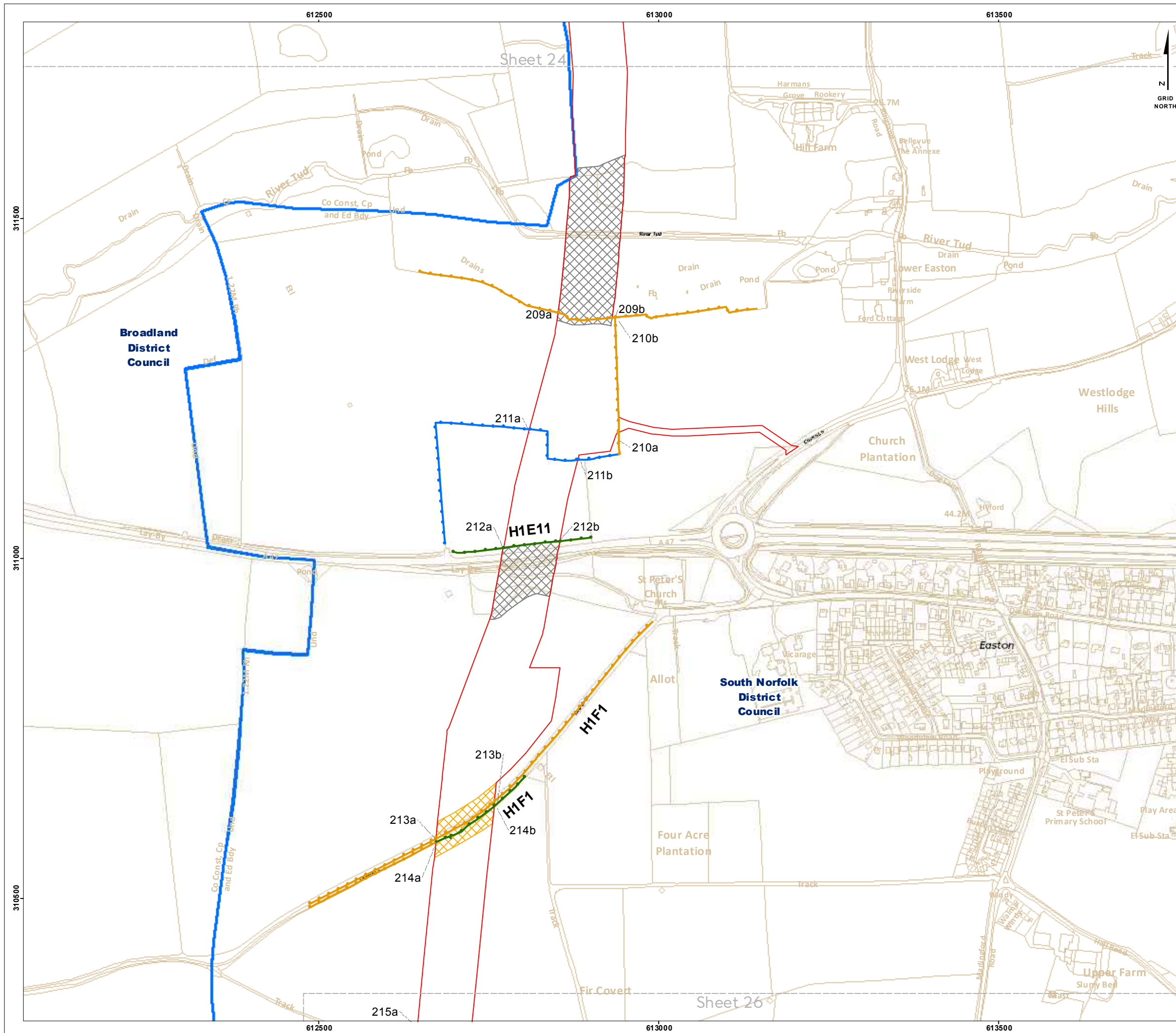


Reference System : OSGB36
 Projection : BNG
 Scale @A3:1:5,500
 Vertical reference: ODN

0 200 Metres
 0 200 Yards

REV	REMARK	DATE
00	Initial Issue	01/11/2018
A	Hedgerow categories updated	03/10/2018
B	Hedgerow data & notes updated	01/11/2018

Hornsea Three
Figure 1: Important Hedgerow
Sheet - 24 of 36



Hornsea Three

- Order Limits

Hedgerows

- Important*
- Other**
- Not Surveyed***

HDD Category Description

- Horizontal Directional Drilling only
- Horizontal Directional Drilling with haul road over

Local Authorities

- District Authority
- Norfolk County Council (inset map)

Hedgerow Notes:

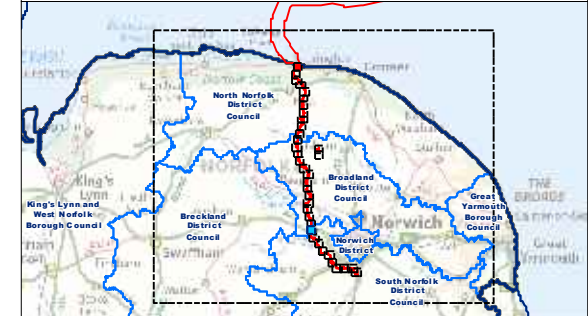
Important*: The hedgerow fulfils the criteria for importance set out in the Hedgerow Regulations (1997).

Other**: The hedgerow has been surveyed as part of a Phase 1 and/or hedgerow ecological survey, but has not been found to be important.

Not surveyed***: The presence of these hedgerows has been determined through aerial photography only.

Hedgerow labels beginning 'H' are assessed in the Hedgerow Survey [APP-130].

Source:
 Agreement For Lease © Crown Copyright 2018, all rights reserved
 Contains OS Open data © Crown copyright and database right 2018
 Contains OS basemap data © Crown copyright and database rights 2019 Ordnance Survey 0100031673



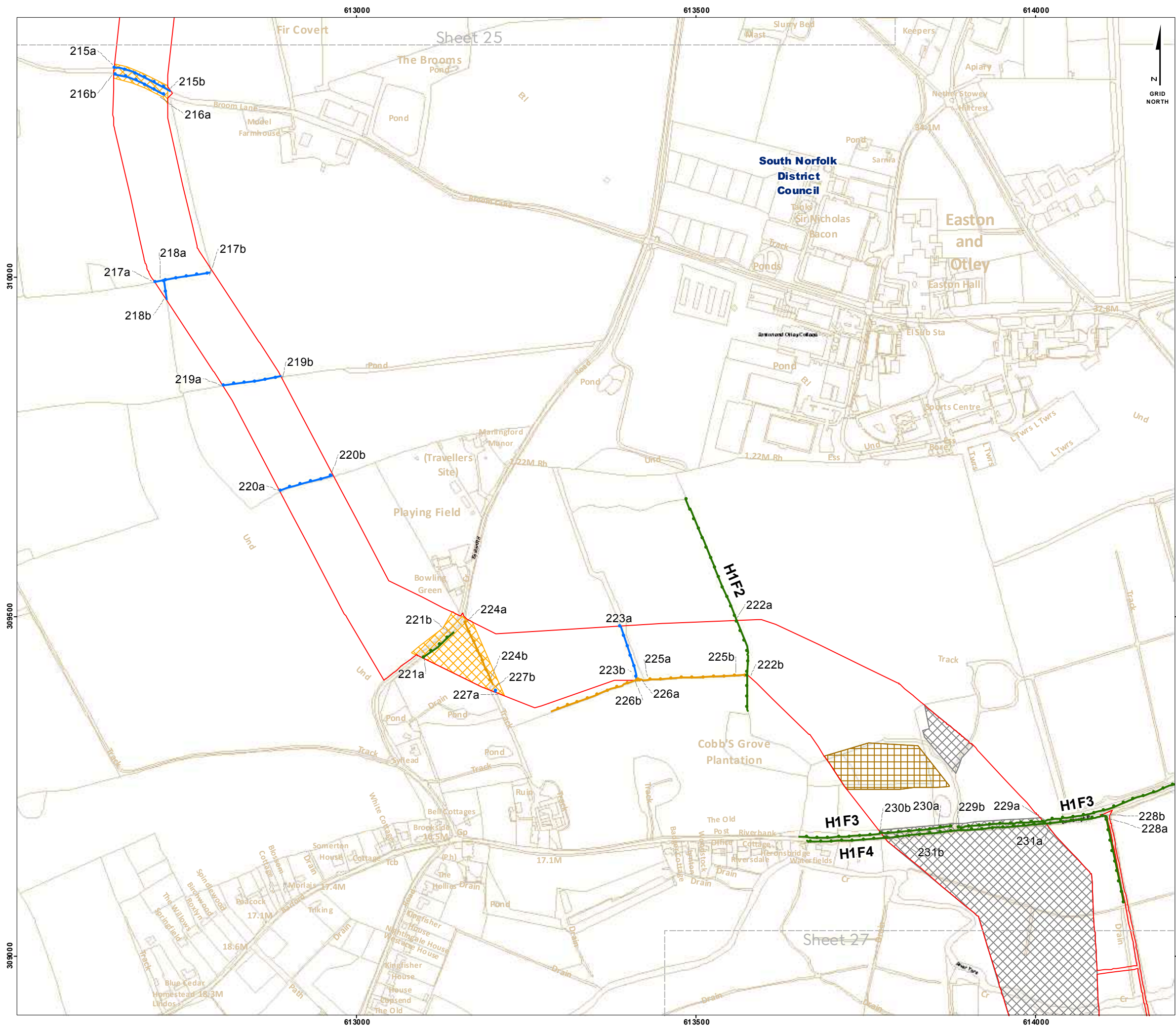
Reference System : OSGB36
 Projection : BNG
 Scale @A3: 1:5,500
 Vertical reference: ODN

0 200 Metres
 0 200 Yards

REV	REMARK	DATE
00	Initial Issue	01/11/2018
A	Hedgerow categories updated	03/10/2018
B	Hedgerow data & notes updated	01/11/2018

Hornsea Three
Figure 1: Important Hedgerow
Sheet - 25 of 36

Doc no: HOW030300_B
 Created by: XAMIJ
 Checked by: XAMIJ/CELGO
 Approved by: CELGO



Hornsea Three

- Order Limits

Hedgerows

- Important*
- Other**
- Not Surveyed***

HDD Category Description

- Horizontal Directional Drilling only
- Horizontal Directional Drilling with haul road over
- Horizontal Directional Drilling and ducting laydown

Local Authorities

- District Authority
- Norfolk County Council (inset map)

Hedgerow Notes:

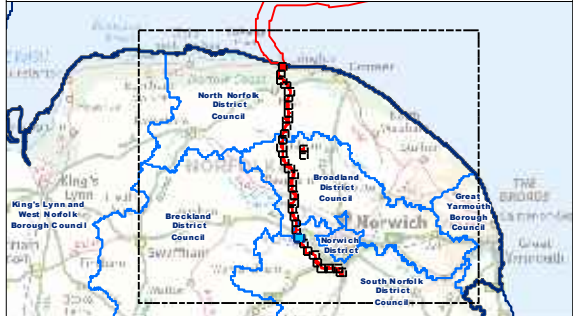
Important*: The hedgerow fulfils the criteria for importance set out in the Hedgerow Regulations (1997).

Other**: The hedgerow has been surveyed as part of a Phase 1 and/or hedgerow ecological survey, but has not been found to be important.

Not surveyed***: The presence of these hedgerows has been determined through aerial photography only.

Hedgerow labels beginning 'H' are assessed in the Hedgerow Survey [APP-130].

Source: Agreement For Lease © Crown Copyright 2018, all rights reserved. Contains OS Open data © Crown copyright and database right 2018. Contains OS basemap data © Crown copyright and database rights 2019 Ordnance Survey 0100031673.



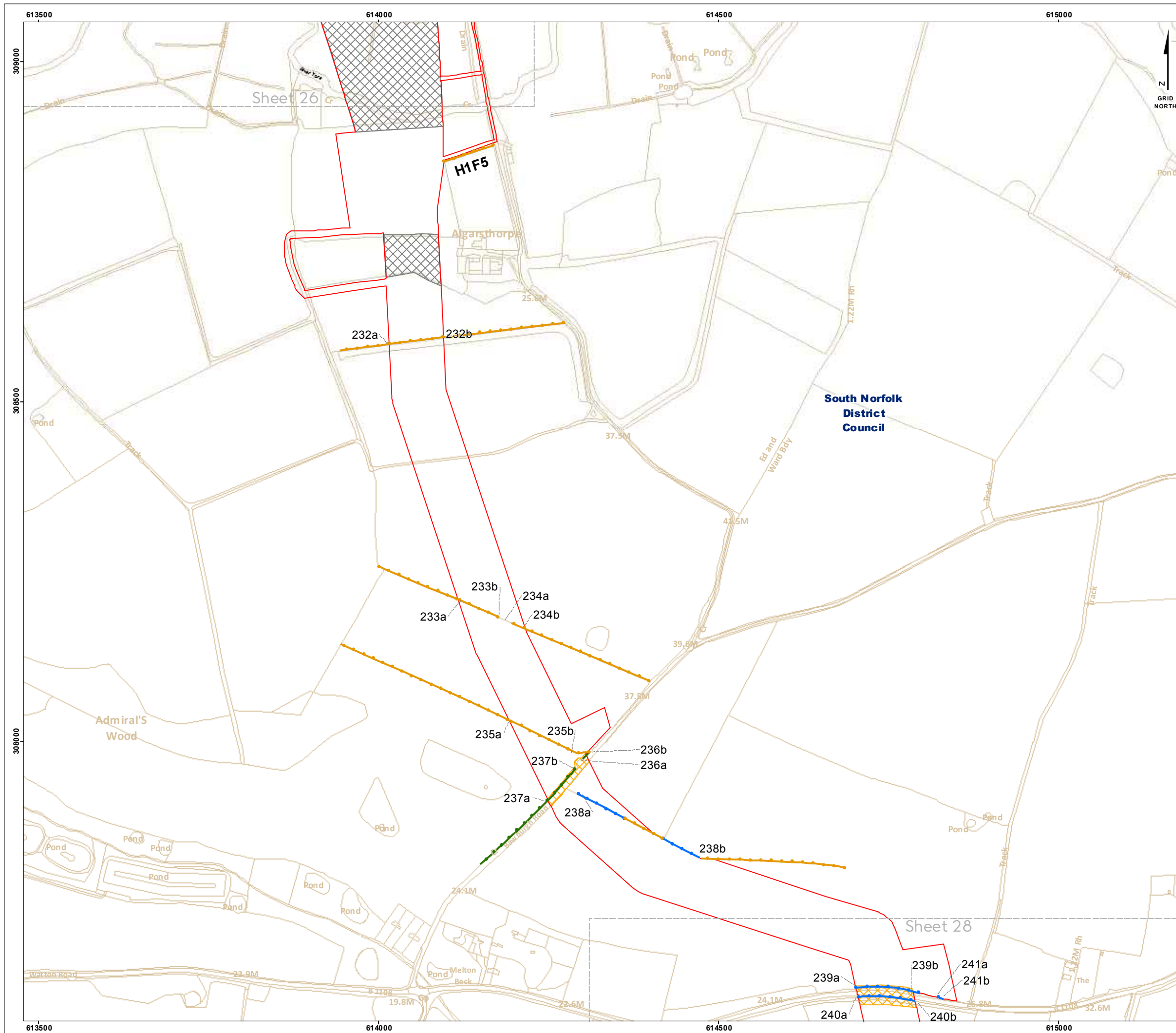
Reference System : OSGB36
 Projection : BNG
 Scale @A3: 1:5,500
 Vertical reference: ODN

0 200 Metres
 0 200 Yards

REV	REMARK	DATE
00	Initial Issue	01/11/2018
A	Hedgerow categories updated	03/10/2018
B	Hedgerow data & notes updated	01/11/2018

Hornsea Three
Figure 1: Important Hedgerow
Sheet - 26 of 36

Doc no: HOW030300_B
 Created by: XAMIJ
 Checked by: XAMIJ/CELGO
 Approved by: CELGO



Hornsea Three

Order Limits

Hedgerows

- Important*
- Other**
- Not Surveyed***

HDD Category Description

- Horizontal Directional Drilling only
- Horizontal Directional Drilling with haul road over

Local Authorities

- District Authority
- Norfolk County Council (inset map)

Hedgerow Notes:

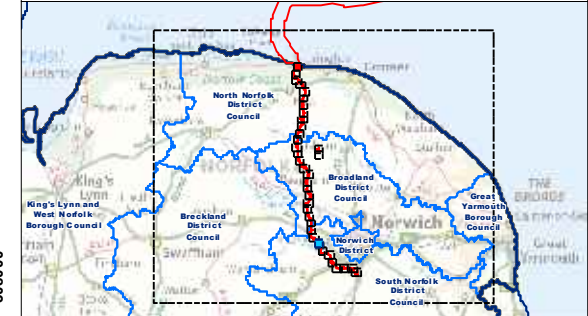
Important*: The hedgerow fulfils the criteria for importance set out in the Hedgerow Regulations (1997).

Other**: The hedgerow has been surveyed as part of a Phase 1 and/or hedgerow ecological survey, but has not been found to be important.

Not surveyed***: The presence of these hedgerows has been determined through aerial photography only.

Hedgerow labels beginning 'H' are assessed in the Hedgerow Survey [APP-130].

Source:
 Agreement For Lease © Crown Copyright 2018, all rights reserved
 Contains OS Open data © Crown copyright and database right 2018
 Contains OS basemap data © Crown copyright and database rights 2019 Ordnance Survey 0100031673



Reference System : OSGB36
 Projection : BNG
 Scale @A3:1:5,500
 Vertical reference: ODN

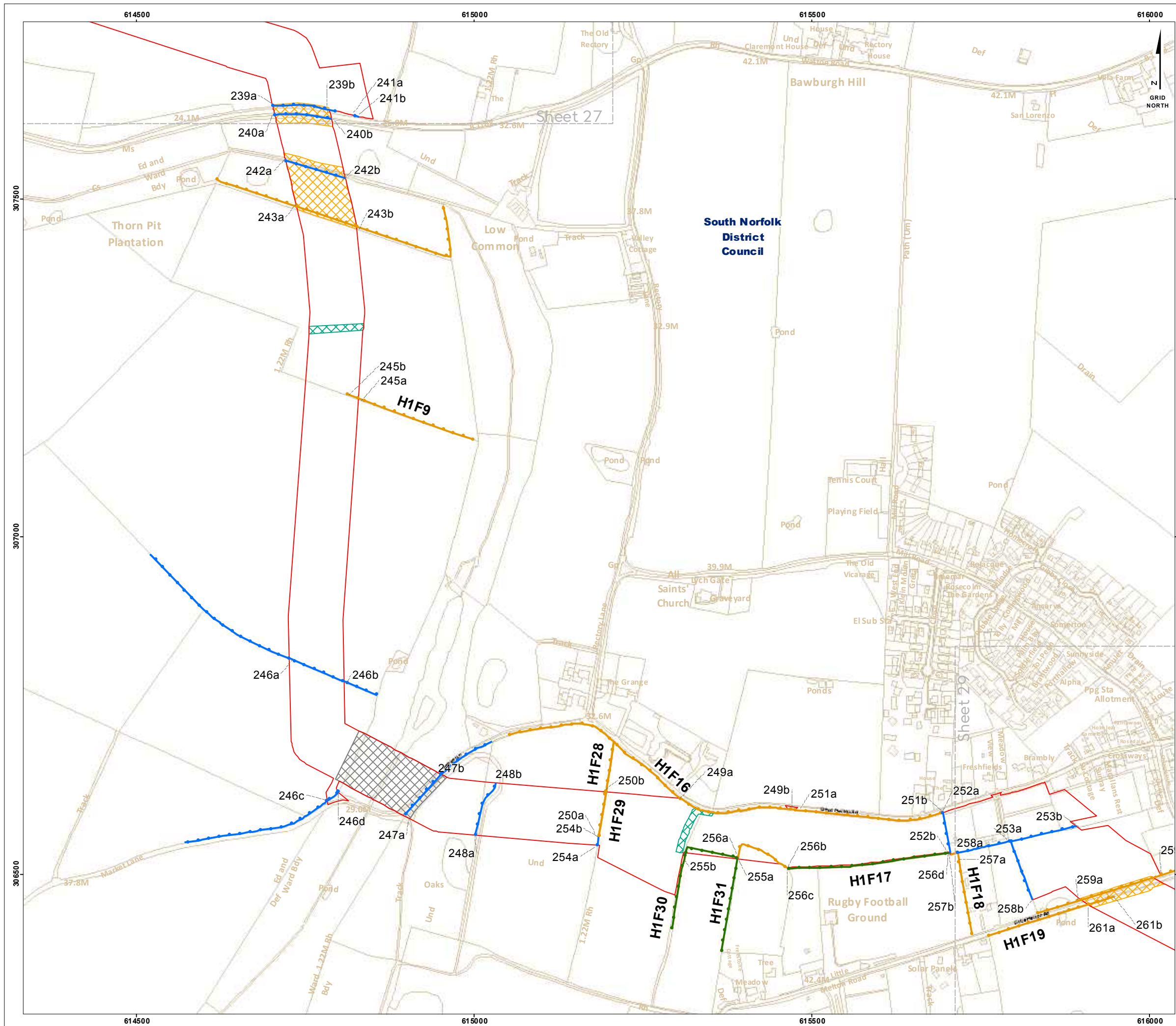
0 200 Metres
 0 200 Yards

REV	REMARK	DATE
00	Initial Issue	01/11/2018
A	Hedgerow categories updated	03/10/2018
B	Hedgerow data & notes updated	01/11/2018

Hornsea Three
Figure 1: Important Hedgerow
 Sheet - 27 of 36

Doc no: HOW030300_B
 Created by: XAMIJ
 Checked by: XAMIJ/CELGO
 Approved by: CELGO





- Hornsea Three**
- Order Limits
- Hedgerows**
- Important*
 - Other**
 - Not Surveyed***
- HDD Category Description**
- Horizontal Directional Drilling only
 - Horizontal Directional Drilling with haul road over
 - Horizontal Directional Drilling with haul road over or Open Cut
- Local Authorities**
- District Authority
 - Norfolk County Council (inset map)

Hedgerow Notes:

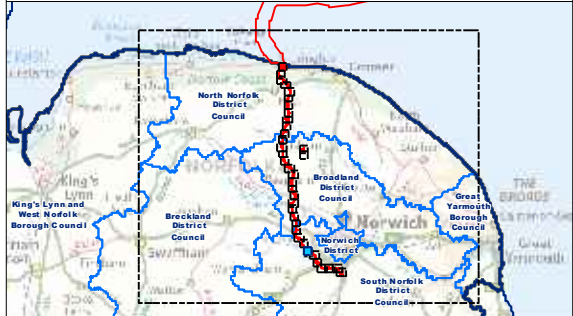
Important*: The hedgerow fulfils the criteria for importance set out in the Hedgerow Regulations (1997).

Other**: The hedgerow has been surveyed as part of a Phase 1 and/or hedgerow ecological survey, but has not been found to be important.

Not surveyed***: The presence of these hedgerows has been determined through aerial photography only.

Hedgerow labels beginning 'H' are assessed in the Hedgerow Survey [APP-130].

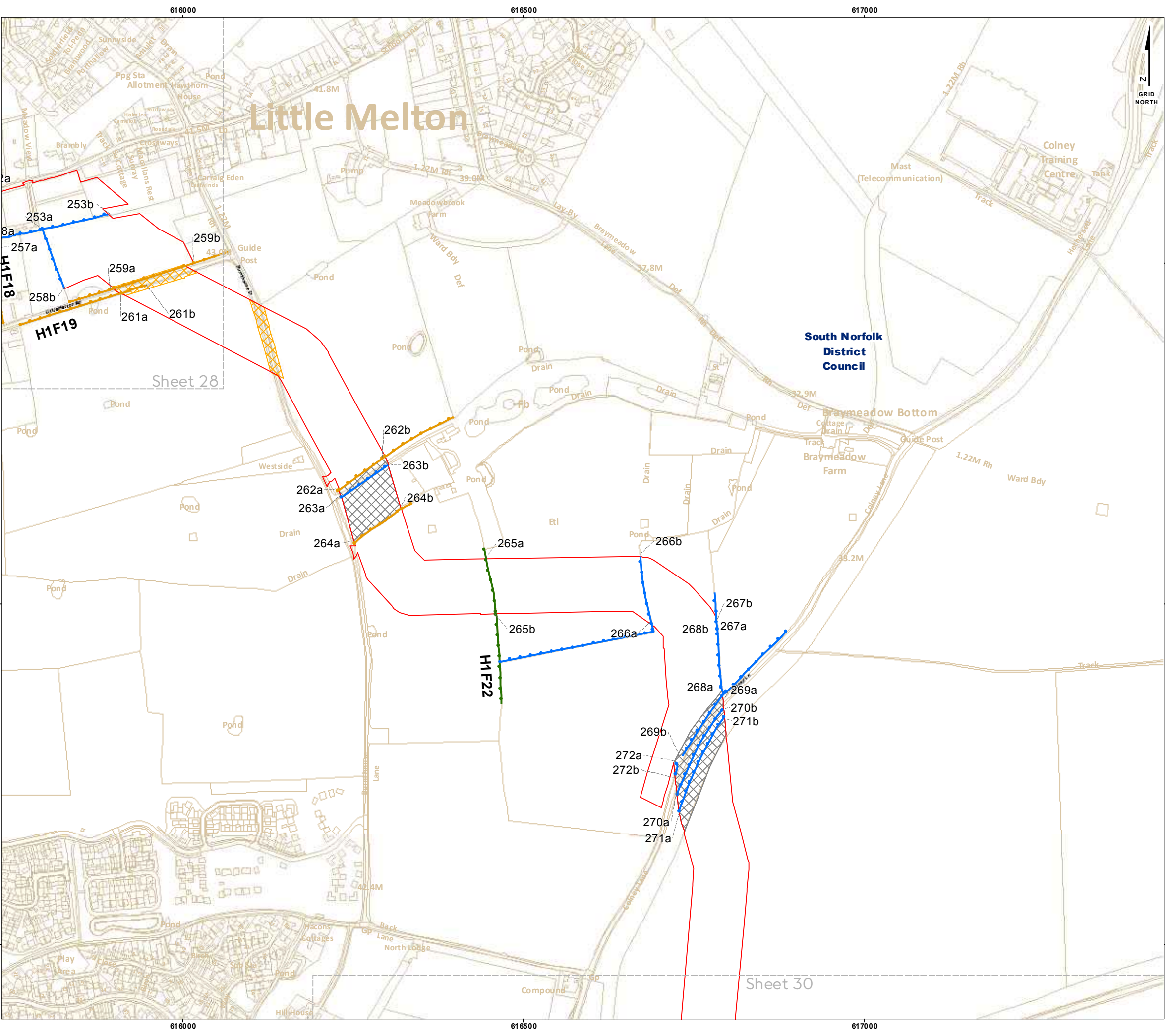
Source:
 Agreement For Lease © Crown Copyright 2018, all rights reserved
 Contains OS Open data © Crown copyright and database right 2018
 Contains OS basemap data © Crown copyright and database rights 2019 Ordnance Survey 0100031673



Reference System : OSGB36
 Projection : BNG
 Scale @A3:1:5,500
 Vertical reference: ODN

0 200 Metres
 0 200 Yards

REV	REMARK	DATE
00	Initial Issue	01/11/2018
A	Hedgerow categories updated	03/10/2018
B	Hedgerow data & notes updated	01/11/2018



- Horsea Three**
- Order Limits
- Hedgerows**
- Important*
 - Other**
 - Not Surveyed***
- HDD Category Description**
- Horizontal Directional Drilling only
 - Horizontal Directional Drilling with haul road over
- Local Authorities**
- District Authority
 - Norfolk County Council (inset map)

Hedgerow Notes:

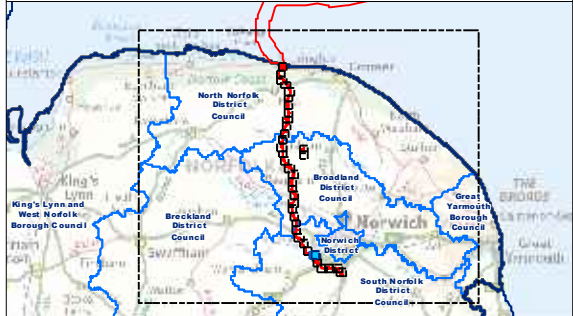
Important*: The hedgerow fulfils the criteria for importance set out in the Hedgerow Regulations (1997).

Other:** The hedgerow has been surveyed as part of a Phase 1 and/or hedgerow ecological survey, but has not been found to be important.

Not surveyed*:** The presence of these hedgerows has been determined through aerial photography only.

Hedgerow labels beginning 'H' are assessed in the Hedgerow Survey [APP-130].

Source:
 Agreement For Lease © Crown Copyright 2018, all rights reserved
 Contains OS Open data © Crown copyright and database right 2018
 Contains OS base mapping data © Crown copyright and database rights 2019 Ordnance Survey 010 003 167 3

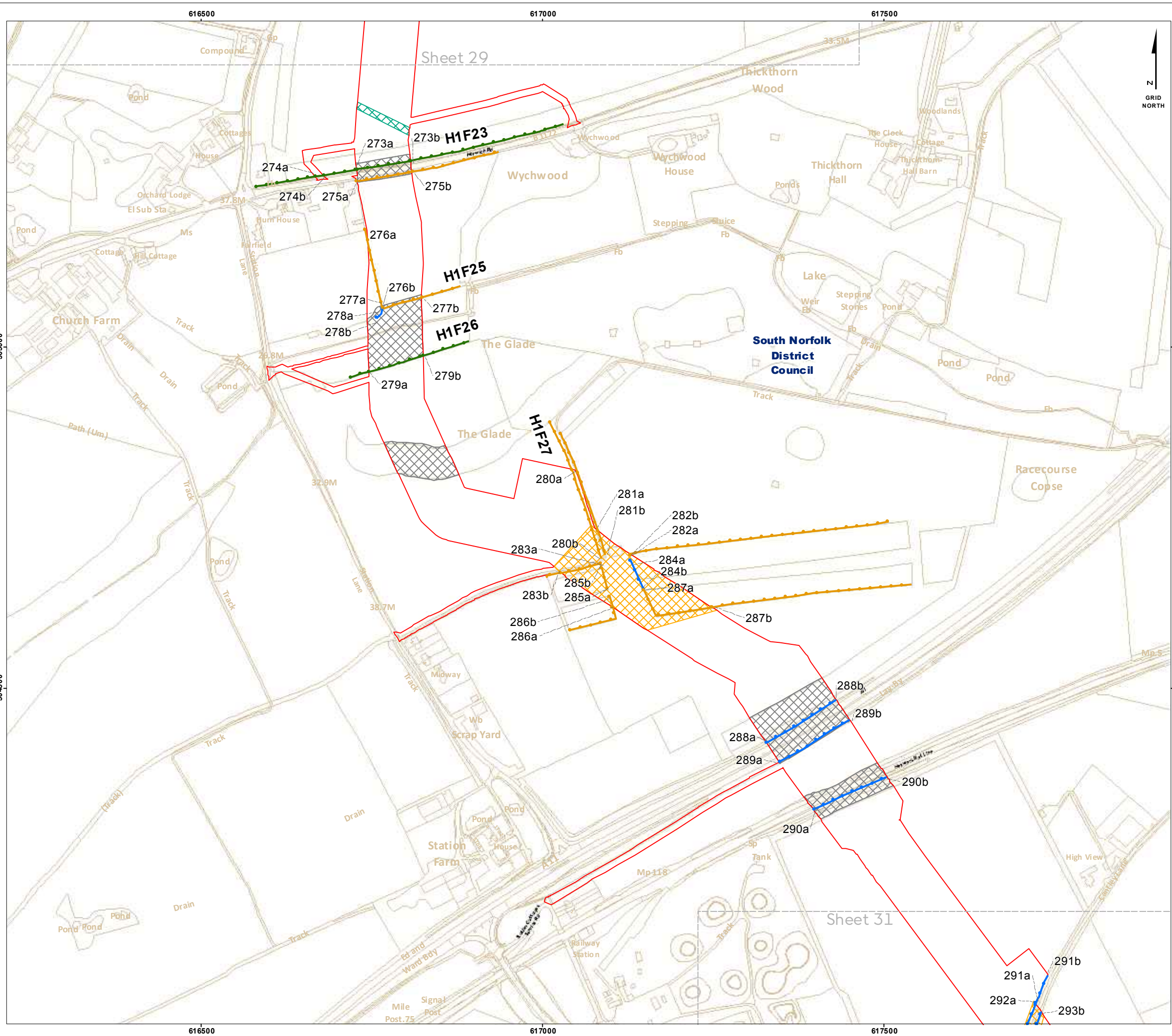


Reference System : OSGB36
 Projection : BNG
 Scale @A3: 1:5,500
 Vertical reference: ODN

REV	REMARK	DATE
00	Initial Issue	01/11/2018
A	Hedgerow categories updated	03/10/2018
B	Hedgerow data & notes updated	01/11/2018

Horsea Three
Figure 1: Important Hedgerow
Sheet - 29 of 36

Doc no: HOW030300_B
 Created by: XAMIJ
 Checked by: XAMIJ/CELGO
 Approved by: CELGO



- Hornsea Three**
- Order Limits
- Hedgerows**
- Important*
 - Other**
 - Not Surveyed***
- HDD Category Description**
- Horizontal Directional Drilling only
 - Horizontal Directional Drilling with haul road over
 - Horizontal Directional Drilling with haul road over or Open Cut
- Local Authorities**
- District Authority
 - Norfolk County Council (inset map)

Hedgerow Notes:

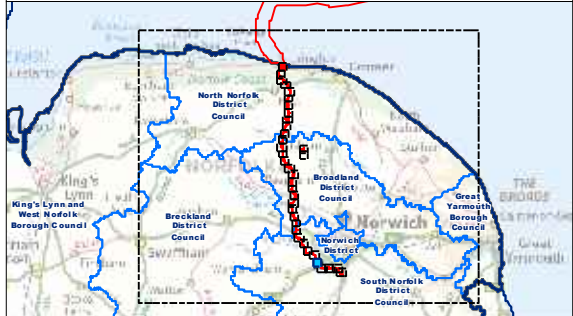
Important*: The hedgerow fulfils the criteria for importance set out in the Hedgerow Regulations (1997).

Other**: The hedgerow has been surveyed as part of a Phase 1 and/or hedgerow ecological survey, but has not been found to be important.

Not surveyed***: The presence of these hedgerows has been determined through aerial photography only.

Hedgerow labels beginning 'H' are assessed in the Hedgerow Survey [APP-130].

Source:
 Agreement For Lease © Crown Copyright 2018, all rights reserved
 Contains OS Open data © Crown copyright and database right 2018
 Contains OS basemap data © Crown copyright and database rights 2019 Ordnance Survey 0100031673

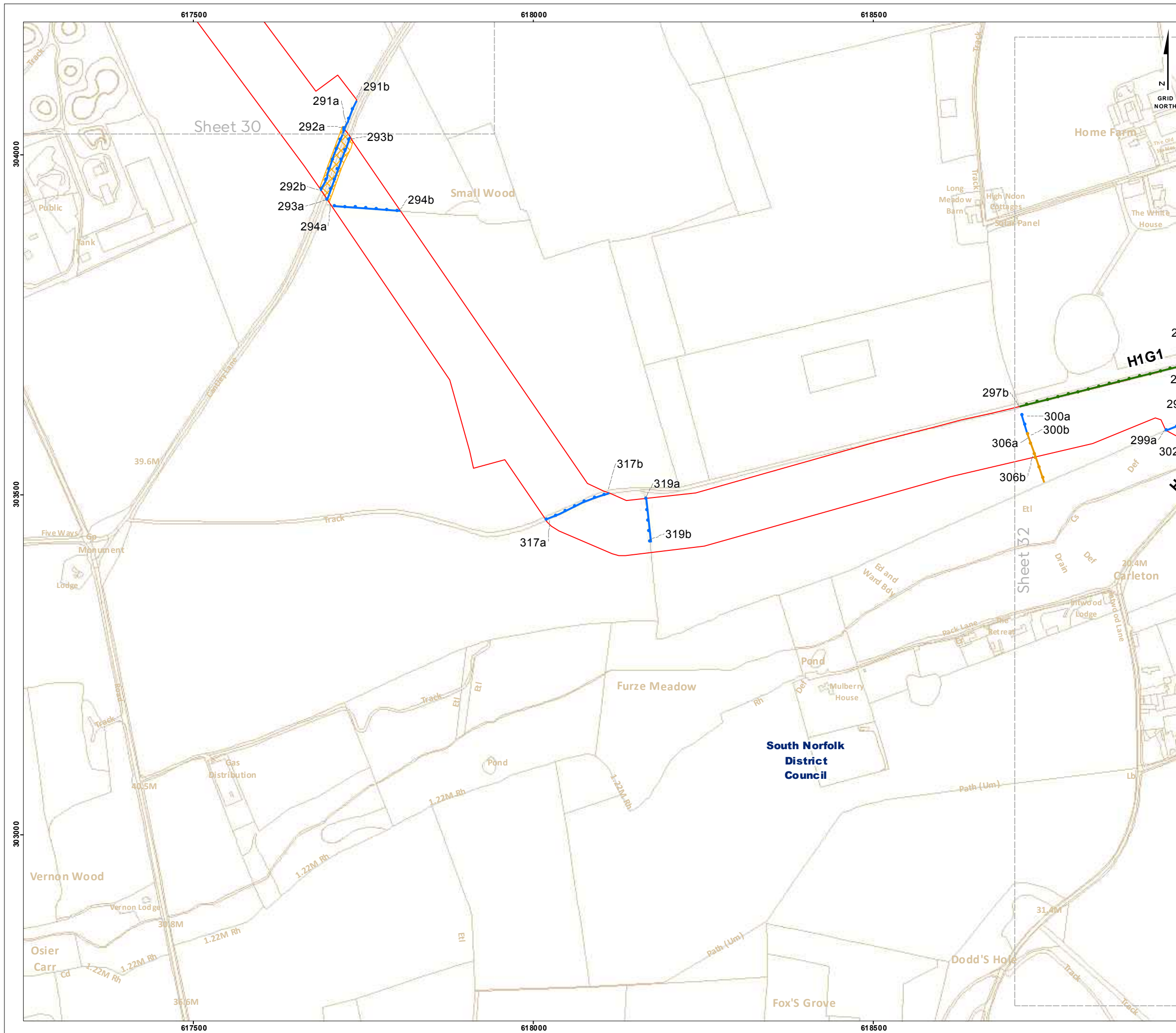


Reference System : OSGB36
 Projection : BNG
 Scale @A3:1:5,500
 Vertical reference: ODN

0 200 Metres
 0 200 Yards

REV	REMARK	DATE
00	Initial Issue	01/11/2018
A	Hedgerow categories updated	03/10/2018
B	Hedgerow data & notes updated	01/11/2018

Hornsea Three
Figure 1: Important Hedgerow
Sheet - 30 of 36



Hornsea Three

- Order Limits

Hedgerows

- Important*
- Other**
- Not Surveyed***

HDD Category Description

- Horizontal Directional Drilling with haul road over

Local Authorities

- District Authority
- Norfolk County Council (inset map)

Hedgerow Notes:

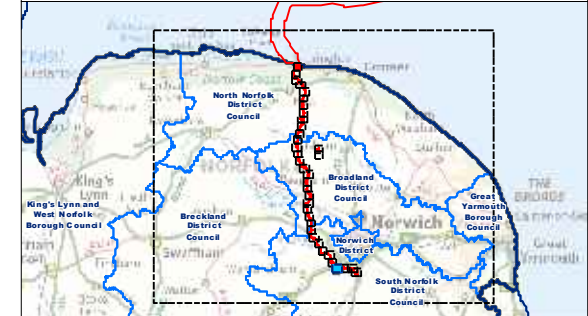
Important*: The hedgerow fulfils the criteria for importance set out in the Hedgerow Regulations (1997).

Other**: The hedgerow has been surveyed as part of a Phase 1 and/or hedgerow ecological survey, but has not been found to be important.

Not surveyed***: The presence of these hedgerows has been determined through aerial photography only.

Hedgerow labels beginning 'H' are assessed in the Hedgerow Survey [APP-130].

Source: Agreement For Lease © Crown Copyright 2018, all rights reserved
 Contains OS Open data © Crown copyright and database right 2018
 Contains OS basemap data © Crown copyright and database rights 2019 Ordnance Survey 0100031673

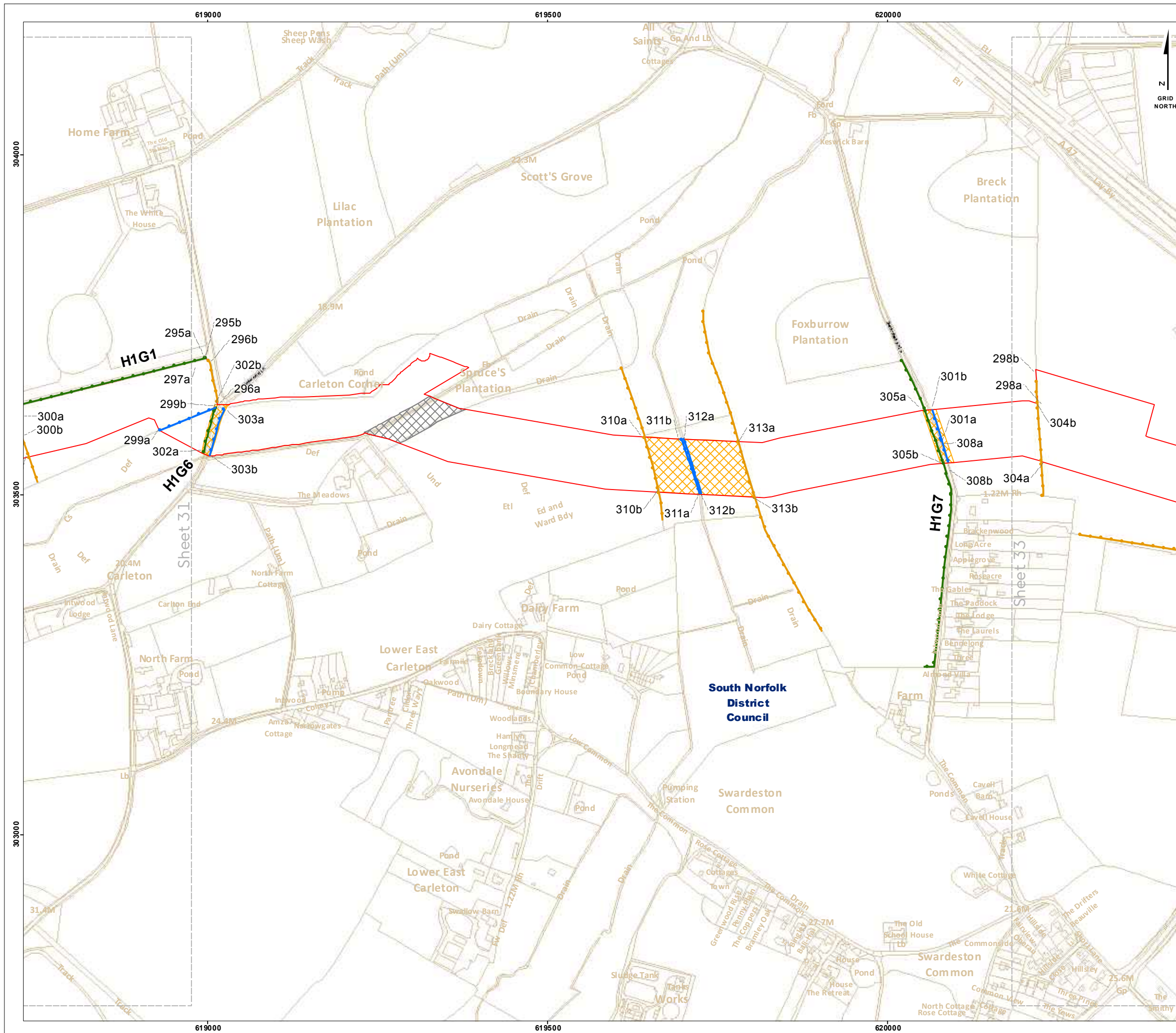


Reference System : OSGB36
 Projection : BNG
 Scale @A3: 1:5,500
 Vertical reference: ODN

0 200 Metres
 0 200 Yards

REV	REMARK	DATE
00	Initial Issue	01/11/2018
A	Hedgerow categories updated	03/10/2018
B	Hedgerow data & notes updated	01/11/2018

Hornsea Three
Figure 1: Important Hedgerow
 Sheet - 31 of 36



Hornsea Three

- Order Limits
- Hedgerows**
- Important*
- Other**
- Not Surveyed***
- HDD Category Description**
- Horizontal Directional Drilling only
- Horizontal Directional Drilling with haul road over
- Local Authorities**
- District Authority
- Norfolk County Council (inset map)

Hedgerow Notes:

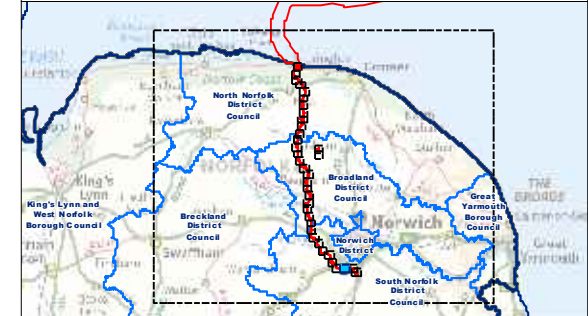
Important*: The hedgerow fulfils the criteria for importance set out in the Hedgerow Regulations (1997).

Other**: The hedgerow has been surveyed as part of a Phase 1 and/or hedgerow ecological survey, but has not been found to be important.

Not surveyed***: The presence of these hedgerows has been determined through aerial photography only.

Hedgerow labels beginning 'H' are assessed in the Hedgerow Survey [APP-130].

Source:
 Agreement For Lease © Crown Copyright 2018, all rights reserved
 Contains OS Open data © Crown copyright and database right 2018
 Contains OS basemap data © Crown copyright and database rights 2019 Ordnance Survey 0100031673



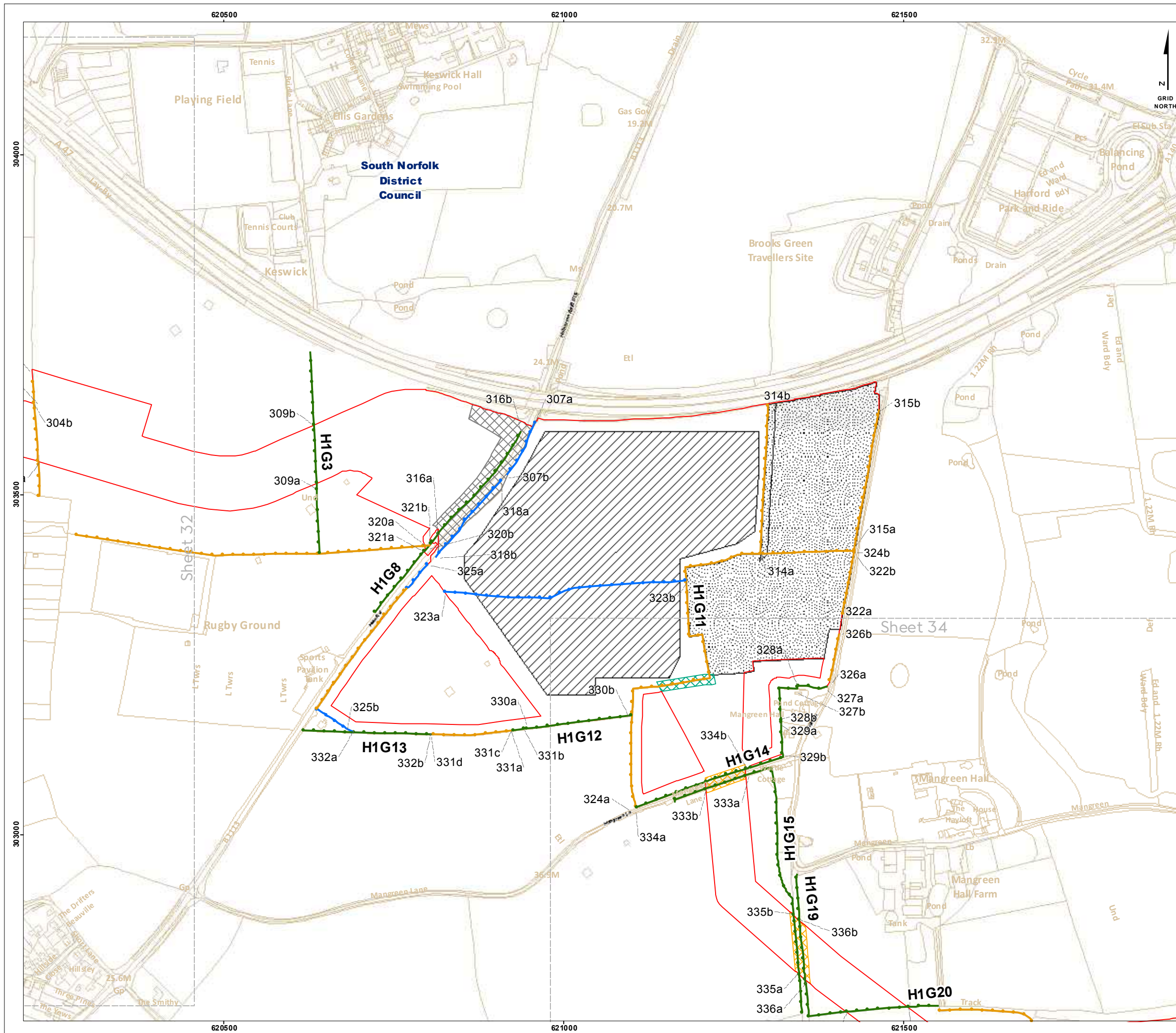
Reference System : OSGB36
 Projection : BNG
 Scale @A3:1:5,500
 Vertical reference: ODN

0 200 Metres
 0 200 Yards

REV	REMARK	DATE
00	Initial Issue	01/11/2018
A	Hedgerow categories updated	03/10/2018
B	Hedgerow data & notes updated	01/11/2018

Hornsea Three
Figure 1: Important Hedgerow
Sheet - 32 of 36

Doc no: HOW030300_B
 Created by: XAMIJ
 Checked by: XAMIJ/CELGO
 Approved by: CELGO



Hornsea Three

- Order Limits

Hedgerows

- Important*
- Other**
- Not Surveyed***

HDD Category Description

- Horizontal Directional Drilling only
- Horizontal Directional Drilling with haul road over
- Horizontal Directional Drilling with haul road over or Open Cut

Onshore HVDC converter/HVAC substation

- Onshore HVDC converter/HVAC substation
- Onshore HVDC converter/HVAC substation Construction Compound (temporary)

Local Authorities

- District Authority
- Norfolk County Council (inset map)

Hedgerow Notes:

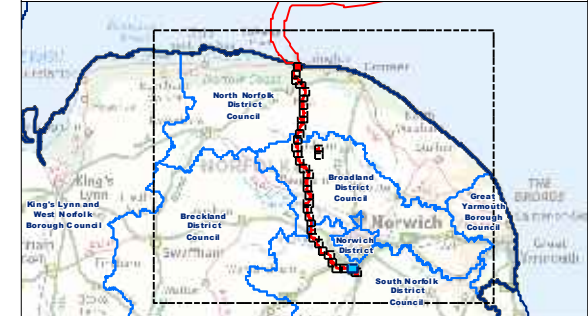
Important*: The hedgerow fulfils the criteria for importance set out in the Hedgerow Regulations (1997).

Other**: The hedgerow has been surveyed as part of a Phase 1 and/or hedgerow ecological survey, but has not been found to be important.

Not surveyed***: The presence of these hedgerows has been determined through aerial photography only.

Hedgerow labels beginning 'H' are assessed in the Hedgerow Survey [APP-130].

Source:
 Agreement For Lease © Crown Copyright 2018, all rights reserved
 Contains OS Open data © Crown copyright and database right 2018
 Contains OS basemap data © Crown copyright and database rights 2019 Ordnance Survey 0100031673

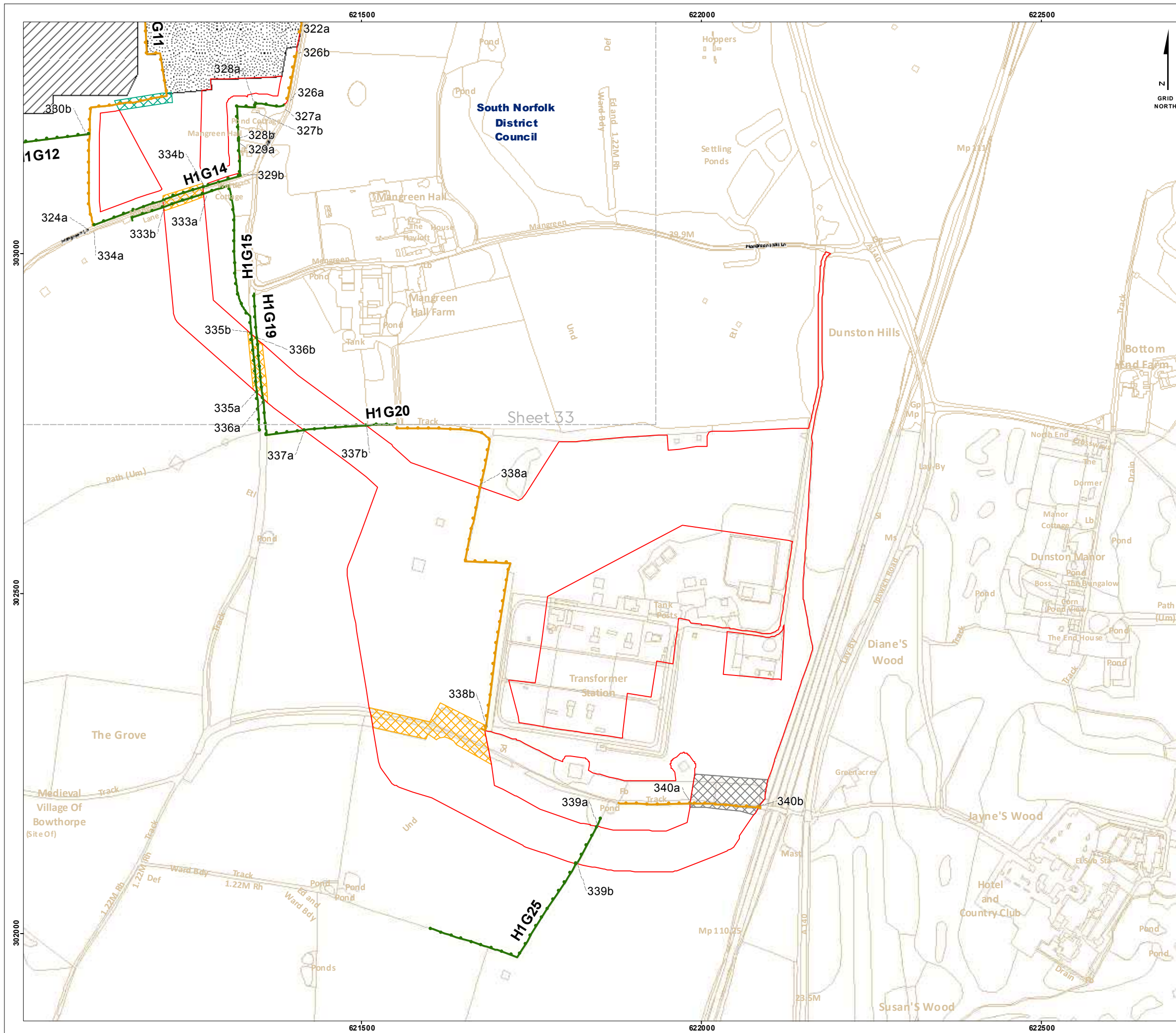


Reference System : OSGB36
 Projection : BNG
 Scale @A3:1:5,500
 Vertical reference: ODN

0 200 Metres
 0 200 Yards

REV	REMARK	DATE
00	Initial Issue	01/11/2018
A	Hedgerow categories updated	03/10/2018
B	Hedgerow data & notes updated	01/11/2018

Hornsea Three
Figure 1: Important Hedgerow
 Sheet - 33 of 36



Hornsea Three

- Order Limits
- Hedgerows**
 - Important*
 - Other**
- HDD Category Description**
 - Horizontal Directional Drilling only
 - Horizontal Directional Drilling with haul road over
 - Horizontal Directional Drilling with haul road over or Open Cut
- Onshore HVDC converter/HVAC substation**
 - Onshore HVDC converter/HVAC substation
 - Onshore HVDC converter/HVAC substation Construction Compound (temporary)
- Local Authorities**
 - District Authority
 - Norfolk County Council (inset map)

Hedgerow Notes:

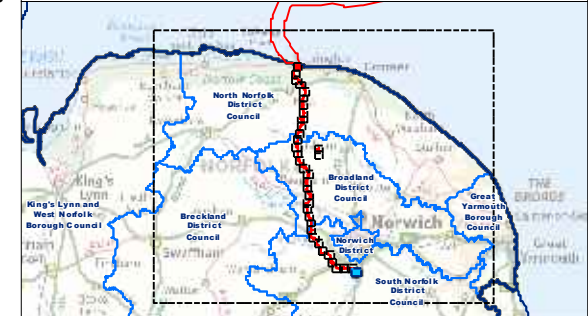
Important*: The hedgerow fulfils the criteria for importance set out in the Hedgerow Regulations (1997).

Other**: The hedgerow has been surveyed as part of a Phase 1 and/or hedgerow ecological survey, but has not been found to be important.

Not surveyed***: The presence of these hedgerows has been determined through aerial photography only.

Hedgerow labels beginning 'H' are assessed in the Hedgerow Survey [APP-130].

Source:
 Agreement For Lease © Crown Copyright 2018, all rights reserved
 Contains OS Open data © Crown copyright and database right 2018
 Contains OS basemap data © Crown copyright and database rights 2019 Ordnance Survey 0100031673

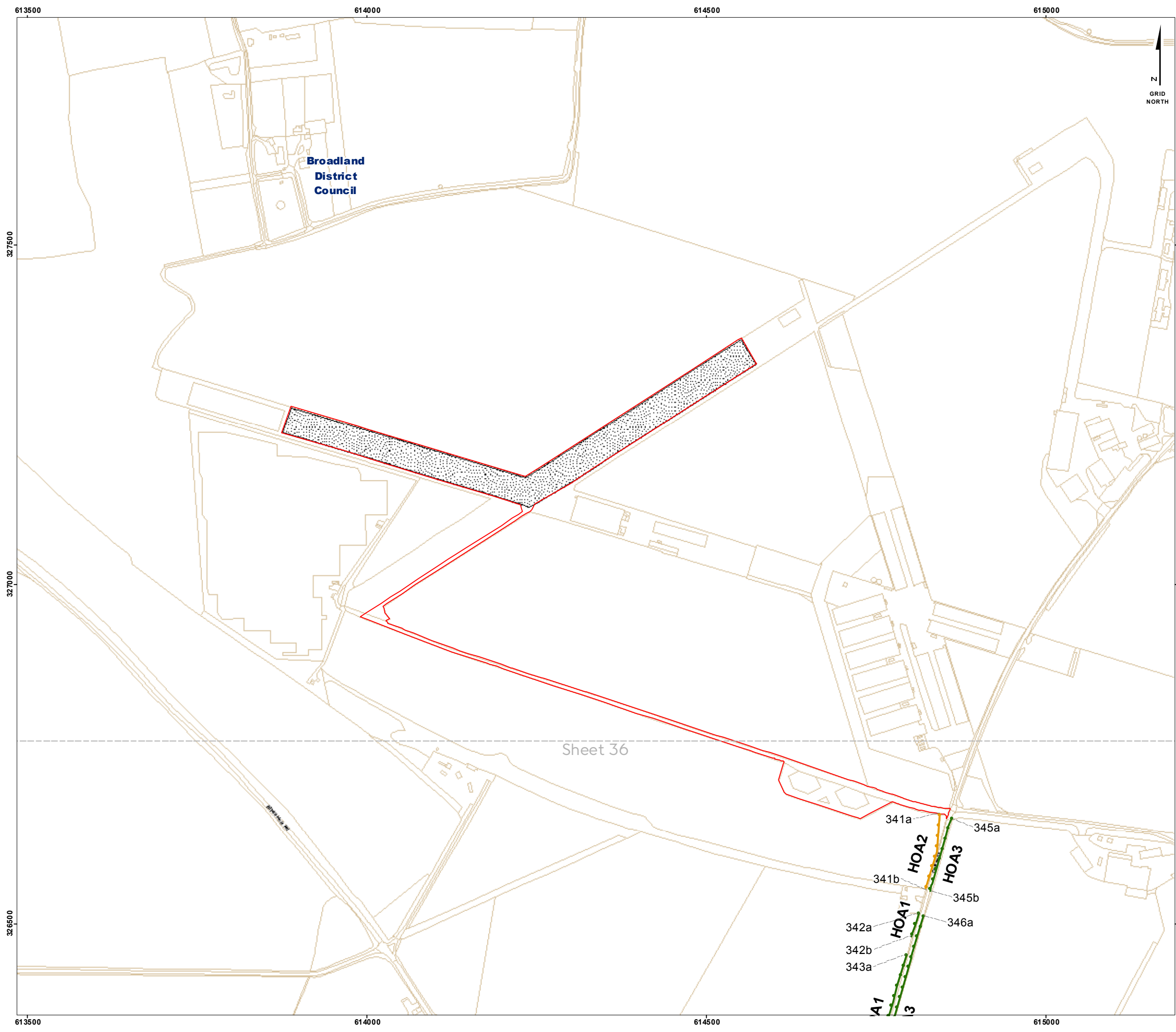


Reference System : OSGB36
 Projection : BNG
 Scale @A3: 1:5,500
 Vertical reference: ODN

0 200 Metres
 0 200 Yards

REV	REMARK	DATE
00	Initial Issue	01/11/2018
A	Hedgerow categories updated	03/10/2018
B	Hedgerow data & notes updated	01/11/2018

Hornsea Three
Figure 1: Important Hedgerow
Sheet - 34 of 36



Hornsea Three

- Order Limits
- Main Construction Compound

Hedgerows

- Important*
- Other**

Local Authorities

- District Authority
- Norfolk County Council (inset map)

Hedgerow Notes:

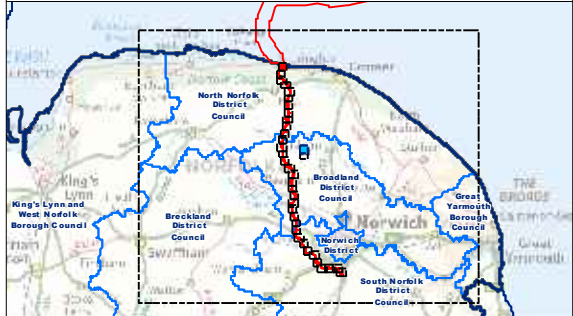
Important*: The hedgerow fulfils the criteria for importance set out in the Hedgerow Regulations (1997).

Other**: The hedgerow has been surveyed as part of a Phase 1 and/or hedgerow ecological survey, but has not been found to be important.

Not surveyed***: The presence of these hedgerows has been determined through aerial photography only.

Hedgerow labels beginning 'H' are assessed in the Hedgerow Survey [APP-130].

Source:
 Agreement For Lease © Crown Copyright 2018, all rights reserved
 Contains OS Open data © Crown copyright and database right 2018
 Contains OS basemap data © Crown copyright and database rights 2019 Ordnance Survey 010 003 1673

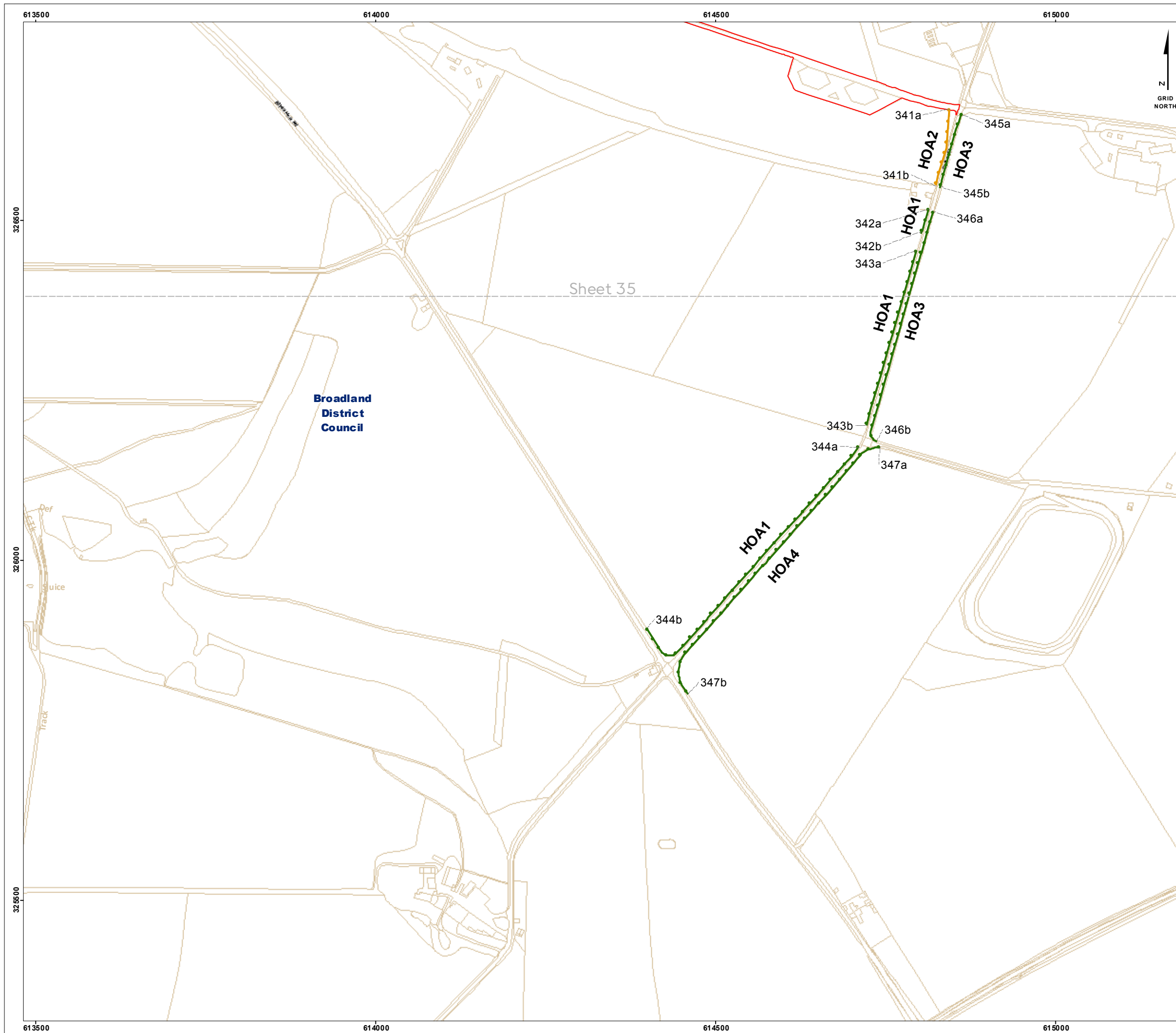


Reference System : OSGB36 Scale @A3:1:5,500
 Projection : BNG Vertical reference: ODN

0 200 Metres
 0 200 Yards

REV	REMARK	DATE
00	Initial Issue	01/11/2018
A	Hedgerow categories updated	03/10/2018
B	Hedgerow data & notes updated	01/11/2018

Hornsea Three
Figure 1: Important Hedgerow
 Sheet - 35 of 36



Hornsea Three

- Order Limits

Hedgerows

- Important*
- Other**

Local Authorities

- District Authority
- Norfolk County Council (inset map)

Hedgerow Notes:

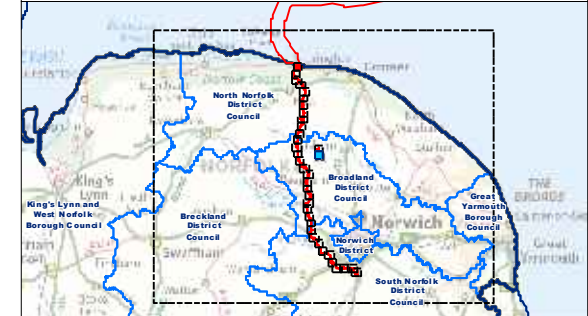
Important*: The hedgerow fulfils the criteria for importance set out in the Hedgerow Regulations (1997).

Other**: The hedgerow has been surveyed as part of a Phase 1 and/or hedgerow ecological survey, but has not been found to be important.

Not surveyed***: The presence of these hedgerows has been determined through aerial photography only.

Hedgerow labels beginning 'H' are assessed in the Hedgerow Survey [APP-130].

Source:
 Agreement For Lease © Crown Copyright 2018, all rights reserved
 Contains OS Open data © Crown copyright and database right 2018
 Contains OS basemap data © Crown copyright and database rights 2019 Ordnance Survey 0100031673



Reference System : OSGB36
 Projection : BNG
 Scale @A3: 1:5,500
 Vertical reference: ODN

0 200 Metres
 0 200 Yards

REV	REMARK	DATE
00	Initial Issue	01/11/2018
A	Hedgerow categories updated	03/10/2018
B	Hedgerow data & notes updated	01/11/2018

Hornsea Three
Figure 1: Important Hedgerow
 Sheet - 36 of 36